

NOTICE!!

These documents have been scanned!

Do not place un-scanned documents beneath this notice!

Do not remove this notice from this file!

GPO Jacket No. 560-102
Print Order 61540
Rise Business Services, LLC
Job=AZ15 5/21/2019



Box Number= AZ15074



Claim Begin-End: AMC453367-AMC453443

1 Initial Receipt



AZ15074-27

AMC452850-AMC453499

United States Department of the Interior
Bureau of Land Management
 DIV OF LANDS, MINRLS & ENERGY
 ONE N CENTRAL AVE
 PHOENIX, AZ 85004 -4427
 Phone: 602-417-9200

Receipt

No: 4369829

Transaction #: 4487124	
Date of Transaction: 02/09/2019	
CUSTOMER:	
CARLIN TREND MINING SERVICES 369 5TH ST ELKO,NV 89801-3705 US	

LINE #	QTY	DESCRIPTION	REMARKS	UNIT PRICE	TOTAL
1	77.00	LOCATABLE MINERALS / MINING CLAIMS- NEW,UNADJUD, ONE OR MORE AUTH NOS / NEW MINING CLAIM PROCESSING FEE CASES: AMC453367/\$20.00, AMC453368/\$20.00, AMC453369/\$20.00, AMC453370/\$20.00, AMC453371/\$20.00, AMC453372/\$20.00, AMC453373/\$20.00, AMC453374/\$20.00, AMC453375/\$20.00, AMC453376/\$20.00, AMC453377/\$20.00, AMC453378/\$20.00, AMC453379/\$20.00, AMC453380/\$20.00, AMC453381/\$20.00, AMC453382/\$20.00, AMC453383/\$20.00, AMC453384/\$20.00, AMC453385/\$20.00, AMC453386/\$20.00, AMC453387/\$20.00, AMC453388/\$20.00, AMC453389/\$20.00, AMC453390/\$20.00, AMC453391/\$20.00, AMC453392/\$20.00, AMC453393/\$20.00, AMC453394/\$20.00, AMC453395/\$20.00, AMC453396/\$20.00, AMC453397/\$20.00, AMC453398/\$20.00, AMC453399/\$20.00, AMC453400/\$20.00, AMC453401/\$20.00, AMC453402/\$20.00, AMC453403/\$20.00, AMC453404/\$20.00, AMC453405/\$20.00, AMC453406/\$20.00, AMC453407/\$20.00, AMC453408/\$20.00, AMC453409/\$20.00, AMC453410/\$20.00, AMC453411/\$20.00, AMC453412/\$20.00, AMC453413/\$20.00, AMC453414/\$20.00, AMC453415/\$20.00, AMC453416/\$20.00, AMC453417/\$20.00, AMC453418/\$20.00,		- n/a -	1540.00

ENTERED
 FEB 21 2019
 BY: *RAM*

		AMC453419/\$20.00, AMC453420/\$20.00, AMC453421/\$20.00, AMC453422/\$20.00, AMC453423/\$20.00, AMC453424/\$20.00, AMC453425/\$20.00, AMC453426/\$20.00, AMC453427/\$20.00, AMC453428/\$20.00, AMC453429/\$20.00, AMC453430/\$20.00, AMC453431/\$20.00, AMC453432/\$20.00, AMC453433/\$20.00, AMC453434/\$20.00, AMC453435/\$20.00, AMC453436/\$20.00, AMC453437/\$20.00, AMC453438/\$20.00, AMC453439/\$20.00, AMC453440/\$20.00, AMC453441/\$20.00, AMC453442/\$20.00, AMC453443/\$20.00			
2	77.00	LOCATABLE MINERALS / MINING CLAIMS- NEW, UNADJUD, ONE OR MORE AUTH NOS / NEW MINING CLAIMS LOCATION FEE CASES: AMC453367/\$37.00, AMC453368/\$37.00, AMC453369/\$37.00, AMC453370/\$37.00, AMC453371/\$37.00, AMC453372/\$37.00, AMC453373/\$37.00, AMC453374/\$37.00, AMC453375/\$37.00, AMC453376/\$37.00, AMC453377/\$37.00, AMC453378/\$37.00, AMC453379/\$37.00, AMC453380/\$37.00, AMC453381/\$37.00, AMC453382/\$37.00, AMC453383/\$37.00, AMC453384/\$37.00, AMC453385/\$37.00, AMC453386/\$37.00, AMC453387/\$37.00, AMC453388/\$37.00, AMC453389/\$37.00, AMC453390/\$37.00, AMC453391/\$37.00, AMC453392/\$37.00, AMC453393/\$37.00, AMC453394/\$37.00, AMC453395/\$37.00, AMC453396/\$37.00, AMC453397/\$37.00, AMC453398/\$37.00, AMC453399/\$37.00, AMC453400/\$37.00, AMC453401/\$37.00, AMC453402/\$37.00, AMC453403/\$37.00, AMC453404/\$37.00, AMC453405/\$37.00, AMC453406/\$37.00, AMC453407/\$37.00, AMC453408/\$37.00, AMC453409/\$37.00, AMC453410/\$37.00, AMC453411/\$37.00, AMC453412/\$37.00, AMC453413/\$37.00, AMC453414/\$37.00, AMC453415/\$37.00, AMC453416/\$37.00, AMC453417/\$37.00, AMC453418/\$37.00, AMC453419/\$37.00, AMC453420/\$37.00, AMC453421/\$37.00, AMC453422/\$37.00, AMC453423/\$37.00, AMC453424/\$37.00, AMC453425/\$37.00, AMC453426/\$37.00, AMC453427/\$37.00, AMC453428/\$37.00, AMC453429/\$37.00, AMC453430/\$37.00, AMC453431/\$37.00, AMC453432/\$37.00,		- n/a -	2849.00

		AMC453433/\$37.00, AMC453434/\$37.00, AMC453435/\$37.00, AMC453436/\$37.00, AMC453437/\$37.00, AMC453438/\$37.00, AMC453439/\$37.00, AMC453440/\$37.00, AMC453441/\$37.00, AMC453442/\$37.00, AMC453443/\$37.00			
3	77.00	LOCATABLE MINERALS / MINING CLAIMS- NEW, UNADJUD, ONE OR MORE AUTH NOS / NEW MINING CLAIMS MAINTENANCE FEE CASES: AMC453367/\$155.00, AMC453368/ \$155.00, AMC453369/\$155.00, AMC453370/ \$155.00, AMC453371/\$155.00, AMC453372/ \$155.00, AMC453373/\$155.00, AMC453374/ \$155.00, AMC453375/\$155.00, AMC453376/ \$155.00, AMC453377/\$155.00, AMC453378/ \$155.00, AMC453379/\$155.00, AMC453380/ \$155.00, AMC453381/\$155.00, AMC453382/ \$155.00, AMC453383/\$155.00, AMC453384/ \$155.00, AMC453385/\$155.00, AMC453386/ \$155.00, AMC453387/\$155.00, AMC453388/ \$155.00, AMC453389/\$155.00, AMC453390/ \$155.00, AMC453391/\$155.00, AMC453392/ \$155.00, AMC453393/\$155.00, AMC453394/ \$155.00, AMC453395/\$155.00, AMC453396/ \$155.00, AMC453397/\$155.00, AMC453398/ \$155.00, AMC453399/\$155.00, AMC453400/ \$155.00, AMC453401/\$155.00, AMC453402/ \$155.00, AMC453403/\$155.00, AMC453404/ \$155.00, AMC453405/\$155.00, AMC453406/ \$155.00, AMC453407/\$155.00, AMC453408/ \$155.00, AMC453409/\$155.00, AMC453410/ \$155.00, AMC453411/\$155.00, AMC453412/ \$155.00, AMC453413/\$155.00, AMC453414/ \$155.00, AMC453415/\$155.00, AMC453416/ \$155.00, AMC453417/\$155.00, AMC453418/ \$155.00, AMC453419/\$155.00, AMC453420/ \$155.00, AMC453421/\$155.00, AMC453422/ \$155.00, AMC453423/\$155.00, AMC453424/ \$155.00, AMC453425/\$155.00, AMC453426/ \$155.00, AMC453427/\$155.00, AMC453428/ \$155.00, AMC453429/\$155.00, AMC453430/ \$155.00, AMC453431/\$155.00, AMC453432/ \$155.00, AMC453433/\$155.00, AMC453434/ \$155.00, AMC453435/\$155.00, AMC453436/ \$155.00, AMC453437/\$155.00, AMC453438/ \$155.00, AMC453439/\$155.00, AMC453440/ \$155.00, AMC453441/\$155.00, AMC453442/ \$155.00, AMC453443/\$155.00		- n/a -	11935.00

TOTAL: \$16,324.00

PAYMENT INFORMATION			
1	AMOUNT:	16324.00	POSTMARKED: N/A
	TYPE:	CHECK	RECEIVED: 02/07/2019
	CHECK NO:	9968	
	NAME:	CARLIN TREND MINING SERVICES 369 5TH ST ELKO NV 89801-3705 US	

REMARKS

This receipt was generated by the automated BLM Collections and Billing System and is a paper representation of a portion of the official electronic record contained therein.

NOTICE!!

These documents have been scanned!

Do not place un-scanned documents beneath this notice!

Do not remove this notice from this file!

GPO Jacket No. 560-102
Print Order 61540
Rise Business Services, LLC
Job=AZ15 5/21/2019



Box Number= AZ15074



Claim Begin-End: AMC453367-AMC453443

2 Correspondence



AZ15074-27

AMC452850-AMC453499

**NO
DOCUMENTS
FOUND**

NO DOCUMENTS FOUND
NO DOCUMENTS FOUND

NOTICE!!

These documents have been scanned!

Do not place un-scanned documents beneath this notice!

Do not remove this notice from this file!

GPO Jacket No. 560-102
Print Order 61540
Rise Business Services, LLC
Job=AZ15 5/21/2019



Box Number= AZ15074



Claim Begin-End: AMC453367-AMC453443

3 Transfers



AZ15074-27

AMC452850-AMC453499

**NO
DOCUMENTS
FOUND**

NO DOCUMENTS FOUND
NO DOCUMENTS FOUND

NOTICE!!

These documents have been scanned!

Do not place un-scanned documents beneath this notice!

Do not remove this notice from this file!

GPO Jacket No. 560-102
Print Order 61540
Rise Business Services, LLC
Job=AZ15 5/21/2019



Box Number= AZ15074



Claim Begin-End: AMC453367-AMC453443

4 Annual Filings



AZ15074-27

AMC452850-AMC453499

DEPARTMENT OF THE INTERIOR
BUREAU OF LAND MANAGEMENT
MINING CLAIMS

Run Date/Time: 10/4/2019

MC Maintenance Fees Paid Through the BLM Pay Portal
(by Date Paid)

Page 2 Of 2

CBS Receipt: 4543871

Printed For Lead File # AMC453367

Agency Tracking ID: 1566858031

Assessment Year: 2020

Number of BLM Serial Nr: 1

Paid On: 8/26/2019

Total Amount Paid: \$165.00

Claim Name	BLM Serial No	Lead File No	Amount Paid
WC 23	AMC453382	AMC453367	\$165.00

United States Department of the Interior
Bureau of Land Management
 BUSINESS & SUPPORT SVCS DIV
 ONE N CENTRAL AVE SUITE 800
 PHOENIX, AZ 85004 -4427
 Phone: 602-417-9200

Receipt	
No:	4543871

Transaction #: 4664860	
Date of Transaction: 08/26/2019	
CUSTOMER:	
ANDREW BERRY 1101 6TH AVENUE NEW WESTMINSTER, BC V3M 2B7 CA	

LINE #	QTY	DESCRIPTION	REMARKS	UNIT PRICE	TOTAL
1	1.00	LOCATABLE MINERALS / MINING CLAIMS- NOT NEW-UNADJUD, ONE AUTH NO. ONLY / MINING CLAIM MONEY RECEIVED CASES: AMC453382/\$165.00		- n/a -	165.00
TOTAL:					\$165.00

PAYMENT INFORMATION			
NOTE: Items will appear on credit card statement as "BLM O Mining Claim".			
1	AMOUNT:	165.00	POSTMARKED: N/A
	TYPE:	CREDIT CARD	RECEIVED: 08/26/2019
	NAME:	ANDREW BERRY 1101 6TH AVENUE NEW WESTMINSTER BC V3M 2B7 CA	
	CARD NO:	XXXXXXXXXXXX6878	AUTH CODE: 06064I
	NAME ON CARD:	ANDREW BERRY	
	SIGNATURE:	INTERNET	

REMARKS

This receipt was generated by the automated BLM Collections and Billing System and is a paper representation of a portion of the official electronic record contained therein.

DEPARTMENT OF THE INTERIOR
BUREAU OF LAND MANAGEMENT
MINING CLAIMS

Run Date/Time: 9/5/2019

MC Maintenance Fees Paid Through the BLM Pay Portal
(by Date Paid)

Page 70 Of 521

CBS Receipt: 4543864

Printed For Lead File # AMC453367

Agency Tracking ID: 1566855431

Assessment Year: 2020

Number of BLM Serial Nr: 127

Paid On: 8/26/2019

Total Amount Paid: \$20,955.00

Claim Name	BLM Serial No	Lead File No	Amount Paid
WC-25	AMC376423	AMC376419	\$165.00
WC-26	AMC376424	AMC376419	\$165.00
WC-40	AMC376425	AMC376419	\$165.00
WC-41	AMC376426	AMC376419	\$165.00
WC-9	AMC384596	AMC384590	\$165.00
WC-10	AMC384597	AMC384590	\$165.00
WC-11	AMC384598	AMC384590	\$165.00
WC-12	AMC384599	AMC384590	\$165.00
WC-13	AMC384600	AMC384590	\$165.00
WC-14	AMC384601	AMC384590	\$165.00
WC-15	AMC384602	AMC384590	\$165.00
WC-24	AMC384609	AMC384590	\$165.00
WC-27	AMC384610	AMC384590	\$165.00
WC-28	AMC384611	AMC384590	\$165.00
WC-29	AMC384612	AMC384590	\$165.00
WC-30	AMC384613	AMC384590	\$165.00
WC-36	AMC384619	AMC384590	\$165.00
WC-37	AMC384620	AMC384590	\$165.00
WC-38	AMC384621	AMC384590	\$165.00
WC-39	AMC384622	AMC384590	\$165.00
WC-42	AMC384623	AMC384590	\$165.00
WC-43	AMC384624	AMC384590	\$165.00
WC-44	AMC384625	AMC384590	\$165.00
WC-45	AMC384626	AMC384590	\$165.00

NO WARRANTY IS MADE BY BLM FOR USE OF THE DATA FOR PURPOSES NOT INTENDED BY BLM

**DEPARTMENT OF THE INTERIOR
BUREAU OF LAND MANAGEMENT
MINING CLAIMS**

Run Date/Time: 9/5/2019

**MC Maintenance Fees Paid Through the BLM Pay Portal
(by Date Paid)**

Page 71 Of 521

WC-55	AMC384636	AMC384590	\$165.00
WC-56	AMC384637	AMC384590	\$165.00
WC-57	AMC384638	AMC384590	\$165.00
WC-58	AMC384639	AMC384590	\$165.00
WC-59	AMC384640	AMC384590	\$165.00
WC-60	AMC384641	AMC384590	\$165.00
WC-73	AMC384654	AMC384590	\$165.00
WC-74	AMC384655	AMC384590	\$165.00
WC-75	AMC384656	AMC384590	\$165.00
WC-76	AMC384657	AMC384590	\$165.00
WC-77	AMC384658	AMC384590	\$165.00
WC-78	AMC384659	AMC384590	\$165.00
WC-79	AMC384660	AMC384590	\$165.00
WC 157	AMC393752	AMC393710	\$165.00
WC 159	AMC393754	AMC393710	\$165.00
WC 161	AMC393756	AMC393710	\$165.00
WC 162	AMC393757	AMC393710	\$165.00
WC 163	AMC393758	AMC393710	\$165.00
WC 164	AMC393759	AMC393710	\$165.00
WC 165	AMC393760	AMC393710	\$165.00
WC 166	AMC393761	AMC393710	\$165.00
WC 168	AMC393763	AMC393710	\$165.00
WC 170	AMC393765	AMC393710	\$165.00
WC 172	AMC393767	AMC393710	\$165.00
WC 229	AMC393824	AMC393710	\$165.00
WC 230	AMC393825	AMC393710	\$165.00
WC 238	AMC393833	AMC393710	\$165.00
WC 1	AMC453367	AMC453367	\$165.00
WC 2	AMC453368	AMC453367	\$165.00
WC 3	AMC453369	AMC453367	\$165.00
WC 4	AMC453370	AMC453367	\$165.00
WC 5	AMC453371	AMC453367	\$165.00
WC 6	AMC453372	AMC453367	\$165.00
WC 7	AMC453373	AMC453367	\$165.00
WC 8	AMC453374	AMC453367	\$165.00

NO WARRANTY IS MADE BY BLM FOR USE OF THE DATA FOR PURPOSES NOT INTENDED BY BLM

**DEPARTMENT OF THE INTERIOR
BUREAU OF LAND MANAGEMENT
MINING CLAIMS**

Run Date/Time: 9/5/2019

**MC Maintenance Fees Paid Through the BLM Pay Portal
(by Date Paid)**

Page 72 Of 521

WC 16	AMC453375	AMC453367	\$165.00
WC 17	AMC453376	AMC453367	\$165.00
WC 18	AMC453377	AMC453367	\$165.00
WC 19	AMC453378	AMC453367	\$165.00
WC 20	AMC453379	AMC453367	\$165.00
WC 21	AMC453380	AMC453367	\$165.00
WC 22	AMC453381	AMC453367	\$165.00
WC 31	AMC453383	AMC453367	\$165.00
WC 32	AMC453384	AMC453367	\$165.00
WC 33	AMC453385	AMC453367	\$165.00
WC 34	AMC453386	AMC453367	\$165.00
WC 35	AMC453387	AMC453367	\$165.00
WC 46	AMC453388	AMC453367	\$165.00
WC 47	AMC453389	AMC453367	\$165.00
WC 48	AMC453390	AMC453367	\$165.00
WC 49	AMC453391	AMC453367	\$165.00
WC 50	AMC453392	AMC453367	\$165.00
WC 51	AMC453393	AMC453367	\$165.00
WC 52	AMC453394	AMC453367	\$165.00
WC 53	AMC453395	AMC453367	\$165.00
WC 54	AMC453396	AMC453367	\$165.00
WC 61	AMC453397	AMC453367	\$165.00
WC 62	AMC453398	AMC453367	\$165.00
WC 63	AMC453399	AMC453367	\$165.00
WC 64	AMC453400	AMC453367	\$165.00
WC 65	AMC453401	AMC453367	\$165.00
WC 66	AMC453402	AMC453367	\$165.00
WC 67	AMC453403	AMC453367	\$165.00
WC 68	AMC453404	AMC453367	\$165.00
WC 69	AMC453405	AMC453367	\$165.00
WC 70	AMC453406	AMC453367	\$165.00
WC 71	AMC453407	AMC453367	\$165.00
WC 72	AMC453408	AMC453367	\$165.00
WC 80	AMC453409	AMC453367	\$165.00
WC 81	AMC453410	AMC453367	\$165.00

NO WARRANTY IS MADE BY BLM FOR USE OF THE DATA FOR PURPOSES NOT INTENDED BY BLM

**DEPARTMENT OF THE INTERIOR
BUREAU OF LAND MANAGEMENT
MINING CLAIMS**

Run Date/Time: 9/5/2019

**MC Maintenance Fees Paid Through the BLM Pay Portal
(by Date Paid)**

Page 73 Of 521

WC 82	AMC453411	AMC453367	\$165.00
WC 83	AMC453412	AMC453367	\$165.00
WC 84	AMC453413	AMC453367	\$165.00
WC 85	AMC453414	AMC453367	\$165.00
WC 86	AMC453415	AMC453367	\$165.00
WC 87	AMC453416	AMC453367	\$165.00
WC 88	AMC453417	AMC453367	\$165.00
WC 89	AMC453418	AMC453367	\$165.00
WC 90	AMC453419	AMC453367	\$165.00
WC 91	AMC453420	AMC453367	\$165.00
WC 92	AMC453421	AMC453367	\$165.00
WC 93	AMC453422	AMC453367	\$165.00
WC 94	AMC453423	AMC453367	\$165.00
WC 95	AMC453424	AMC453367	\$165.00
WC 96	AMC453425	AMC453367	\$165.00
WC 97	AMC453426	AMC453367	\$165.00
WC 98	AMC453427	AMC453367	\$165.00
WC 99	AMC453428	AMC453367	\$165.00
WC 100	AMC453429	AMC453367	\$165.00
WC 101	AMC453430	AMC453367	\$165.00
WC 102	AMC453431	AMC453367	\$165.00
WC 103	AMC453432	AMC453367	\$165.00
WC 104	AMC453433	AMC453367	\$165.00
WC 105	AMC453434	AMC453367	\$165.00
WC 106	AMC453435	AMC453367	\$165.00
WC 107	AMC453436	AMC453367	\$165.00
WC 108	AMC453437	AMC453367	\$165.00
WC 109	AMC453438	AMC453367	\$165.00
WC 110	AMC453439	AMC453367	\$165.00
WC 111	AMC453440	AMC453367	\$165.00
WC 112	AMC453441	AMC453367	\$165.00
WC 113	AMC453442	AMC453367	\$165.00
WC 114	AMC453443	AMC453367	\$165.00

NO WARRANTY IS MADE BY BLM FOR USE OF THE DATA FOR PURPOSES NOT INTENDED BY BLM

United States Department of the Interior
Bureau of Land Management
 BUSINESS & SUPPORT SVCS DIV
 ONE N CENTRAL AVE SUITE 800
 PHOENIX, AZ 85004 -4427
 Phone: 602-417-9200

Receipt	
No:	4543864

Transaction #: 4664853	
Date of Transaction: 08/26/2019	
CUSTOMER:	
JEFFREY WARD 4004 WEST 31 AVENUE VANCOUVER,BC V6S 1Y6 CA	

LINE #	QTY	DESCRIPTION	REMARKS	UNIT PRICE	TOTAL
1	1.00	LOCATABLE MINERALS / MINING CLAIMS- NOT NEW-UNADJUD,ONE AUTH NO. ONLY / MINING CLAIM MONEY RECEIVED CASES: AMC376423/\$20955.00		- n/a -	20955.00
TOTAL:					\$20,955.00

PAYMENT INFORMATION			
NOTE: Items will appear on credit card statement as "BLM O Mining Claim".			
1	AMOUNT:	20955.00	POSTMARKED: N/A
	TYPE:	CREDIT CARD	RECEIVED: 08/26/2019
	NAME:	JEFFREY WARD 4004 WEST 31 AVENUE VANCOUVER BC V6S 1Y6 CA	
	CARD NO:	XXXXXXXXXXXX3140	AUTH CODE: 004970
	NAME ON CARD:	JEFFREY WARD	
	SIGNATURE:	INTERNET	

REMARKS

This receipt was generated by the automated BLM Collections and Billing System and is a paper representation of a portion of the official electronic record contained therein.

NOTICE!!

These documents have been scanned!

Do not place un-scanned documents beneath this notice!

Do not remove this notice from this file!

GPO Jacket No. 560-102
Print Order 61540
Rise Business Services, LLC
Job=AZ15 5/21/2019



Box Number= AZ15074



Claim Begin-End: AMC453367-AMC453443

5 Miscellaneous



AZ15074-27

AMC452850-AMC453499

**NO
DOCUMENTS
FOUND**

NO DOCUMENTS FOUND
NO DOCUMENTS FOUND

NOTICE!!

These documents have been scanned!

Do not place un-scanned documents beneath this notice!

Do not remove this notice from this file!

GPO Jacket No. 560-102
Print Order 61540
Rise Business Services, LLC
Job=AZ15 5/21/2019



Box Number= AZ15074



Claim Begin-End: AMC453367-AMC453443

6 Location Notices-Amendments and Supporting Documents



AZ15074-27

AMC452850-AMC453499

MINING CLAIM STATUS REPORT

Data Entered: 2/21/19 AM

MTP Checked By: 2/21/19 PM
GEO Checked By: 2/21/19 AM

LEAD SERIAL NUMBER: AMC 453367 thru AMC 453443

NUMBER OF CLAIMS & TYPE:

- 77 LODE
- PLACER
- ASSOCIATION PLACER
- MILL SITE
- TUNNEL SITE

CHARGES:

Processing Fee @ \$20 = \$ 1,540
 Location Fee @ \$37 = \$ 2,849
 Maintenance Fee @ \$155 = \$ 11,935
 Add'l Maint Fee for Assoc Placer = \$ _____
 SUBTOTAL \$ _____
 Other Fees \$ _____
 Other Fees \$ _____
 TOTAL \$ 16,324

TOTAL ACREAGE: _____ Per Claim
(Placer Only)

NUMBER OF LOCATORS: _____

DOCUMENTS RECEIVED VIA: Over-the-Counter [] Mail TIMELY FILED: Yes No []

LEGAL DESCRIPTION: T 15N R 13W SEC 13-16, 22-24
 T _____ R _____ SEC _____
 T _____ R _____ SEC _____
 T _____ R _____ SEC _____
 T _____ R _____ SEC _____

BLM [] FOREST SERVICE [] WILDERNESS AREA [] SUBJ TO PL 359: Yes [] No []

SPLIT ESTATE: N/A [] SX [] PX [] OTHER []
SRHA [] Was proper Notice filed if located on SHRA Land? Yes [] No []

RECONVEYED MINERALS ON BLM LAND REQUIRE OPENING ORDER FROM 1944 TO 1993:
Open to Entry On _____ N/A []

COMMENTS/STATUS: VOID [] PARTIALLY VOID [] PVT MINERALS [] WITHDRAWN LANDS []
OTHER []

NO RIGHTS EXTENDED TO THOSE PORTIONS OF MINING CLAIMS OVERLAPPING ONTO PATENTED ORLANDS NOT OPEN TO MINING.

[] Claimant acknowledges that portions of the following claim(s) site(s) may be void or voidable.

Printed Name of Claimant _____ Signature of Claimant _____

*****FINAL ADJUDICATION*****

DATE 4/9/2020 INITIALS PM

AMC453367

Recording requested by:
Four Point Construction, Inc.

When recorded return to:
Carlin Trend Mining Services
369 - 5th Street
Elko, NV 89801

LOCATION NOTICE FOR LODE MINING CLAIM

NOTICE IS HEREBY GIVEN that the WC 1 lode mining claim has been located by Four Point Construction, Inc., whose current mailing address is 6868 N 7th Avenue #204, Phoenix, Arizona, 85013. The general course of this claim is North - South, and it is situated in Mohave County, Arizona. This claim is 1500 feet in length and 600 feet in width. This claim runs from the location monument on which this location notice is posted approximately 1490 feet in a northerly direction to the North end line and 10 feet in a Southerly direction to the South end line. This claim is marked by six additional monuments, one at each corner and one at the center of each end line.

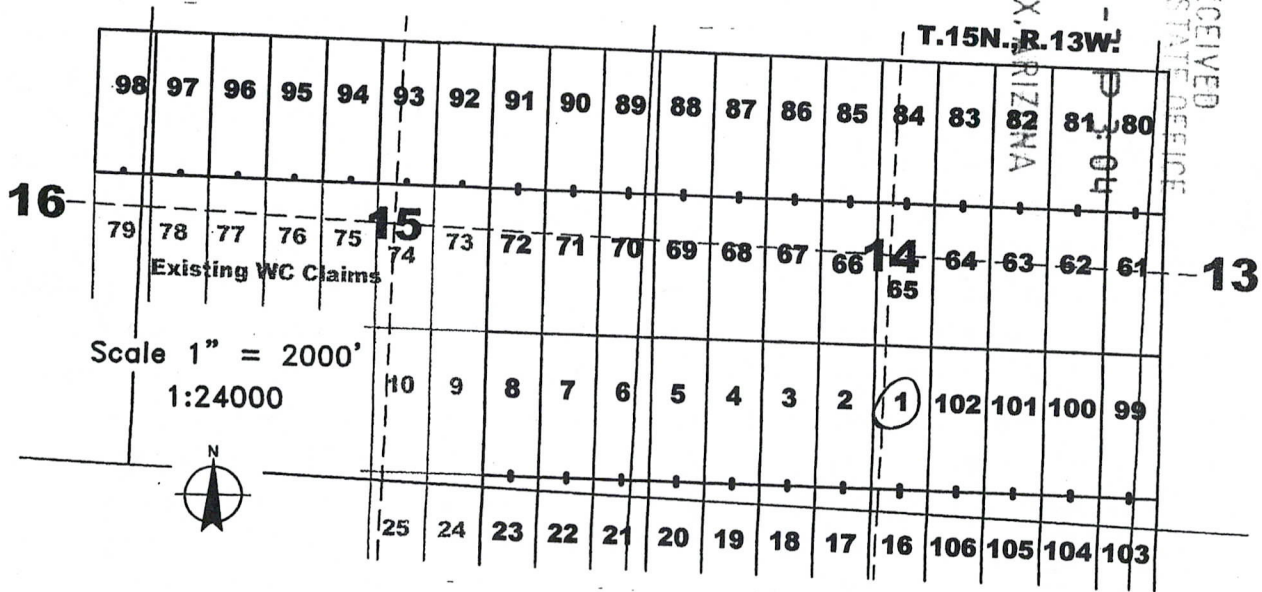
The location monument on which this notice is posted is situated within Section 14, Township 15 North, Range 13 West, Gila and Salt River Baseline and Meridian, Arizona, and this claim occupies the following quarter section(s), section(s), Township and Range:

<u>1/4</u>	<u>Section</u>	<u>Township</u>	<u>Range</u>	<u>Meridian</u>
<u>SW</u>	<u>14</u>	15 North	13 West	Gila and Salt River
<u>SE</u>	<u>14</u>	15 North	13 West	Gila and Salt River
---	---	15 North	13 West	Gila and Salt River
---	---	15 North	13 West	Gila and Salt River

The northwest corner of this claim is approximately 7845 feet east and 3825 feet south of the surveyed Northwest corner of Section 15, Township 15 North, Range 13 West, Gila and Salt River Baseline and Meridian.

DATED AND POSTED on the ground this 28th day of January, 2019.

By: Curt Barlow
Curtis Barlow, Agent



The above map depicts the WC 1 lode mining claim, which is located in Section(s) 14, Township 15 North, Range 13 West, Gila and Salt River Baseline and Meridian, Mohave County, Arizona. The claim corners, end centers, and location monuments are marked by 2 inch by 2 inch by 5 foot wooden posts with aluminum tags. The bearings and distances between claims are as depicted on the map and tied as noted above.

AMC453367

Recording requested by:
Four Point Construction, Inc.

When recorded return to:
Carlin Trend Mining Services
369 - 5th Street
Elko, NV 89801

LOCATION NOTICE FOR LODE MINING CLAIM

NOTICE IS HEREBY GIVEN that the WC 2 lode mining claim has been located by Four Point Construction, Inc., whose current mailing address is 6868 N 7th Avenue #204, Phoenix, Arizona, 85013. The general course of this claim is North - South, and it is situated in Mohave County, Arizona. This claim is 1500 feet in length and 600 feet in width. This claim runs from the location monument on which this location notice is posted approximately 1490 feet in a northerly direction to the North end line and 10 feet in a Southerly direction to the South end line. This claim is marked by six additional monuments, one at each corner and one at the center of each end line.

The location monument on which this notice is posted is situated within Section 14, Township 15 North, Range 13 West, Gila and Salt River Baseline and Meridian, Arizona, and this claim occupies the following quarter section(s), section(s), Township and Range:

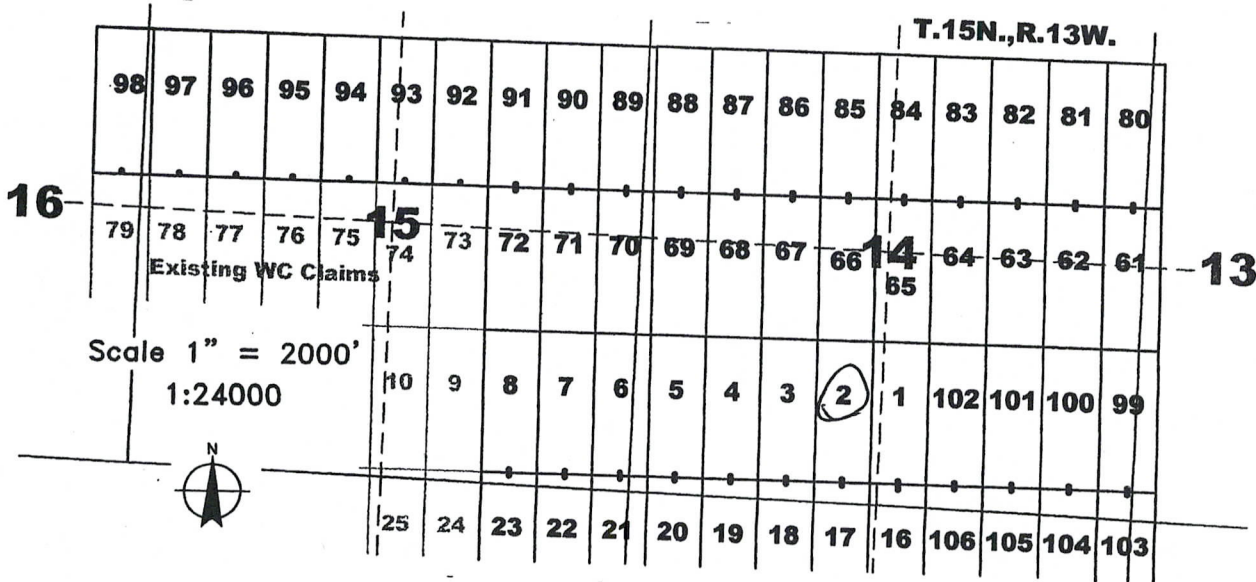
<u>1/4</u> <u>3W</u>	<u>Section</u>	<u>Township</u>	<u>Range</u>	<u>Meridian</u>
---	<u>14</u>	15 North	13 West	Gila and Salt River
---	---	15 North	13 West	Gila and Salt River
---	---	15 North	13 West	Gila and Salt River
---	---	15 North	13 West	Gila and Salt River

RECEIVED
 BLM AZ STATE OFFICE
 2019 FEB - 1 P
 11:04
 PHOENIX ARIZONA

The northwest corner of this claim is approximately 7245 feet east and 3825 feet south of the surveyed Northwest corner of Section 15, Township 15 North, Range 13 West, Gila and Salt River Baseline and Meridian.

DATED AND POSTED on the ground this 28th day of January, 2019.

By: Curt Barlow
Curtis Barlow, Agent



AMC453368

The above map depicts the WC 2 lode mining claim, which is located in Section(s) 14, Township 15 North, Range 13 West, Gila and Salt River Baseline and Meridian, Mohave County, Arizona. The claim corners, end centers, and location monuments are marked by 2 inch by 2 inch by 5 foot wooden posts with aluminum tags. The bearings and distances between claims are as depicted on the map and tied as noted above.

Recording requested by:
Four Point Construction, Inc.

When recorded return to:
Carlin Trend Mining Services
369 - 5th Street
Elko, NV 89801

LOCATION NOTICE FOR LODE MINING CLAIM

NOTICE IS HEREBY GIVEN that the WC 3 lode mining claim has been located by Four Point Construction, Inc., whose current mailing address is 6868 N 7th Avenue #204, Phoenix, Arizona, 85013. The general course of this claim is North - South, and it is situated in Mohave County, Arizona. This claim is 1500 feet in length and 600 feet in width. This claim runs from the location monument on which this location notice is posted approximately 1490 feet in a northerly direction to the North end line and 10 feet in a Southerly direction to the South end line. This claim is marked by six additional monuments, one at each corner and one at the center of each end line.

The location monument on which this notice is posted is situated within Section 14, Township 15 North, Range 13 West, Gila and Salt River Baseline and Meridian, Arizona, and this claim occupies the following quarter section(s), section(s), Township and Range:

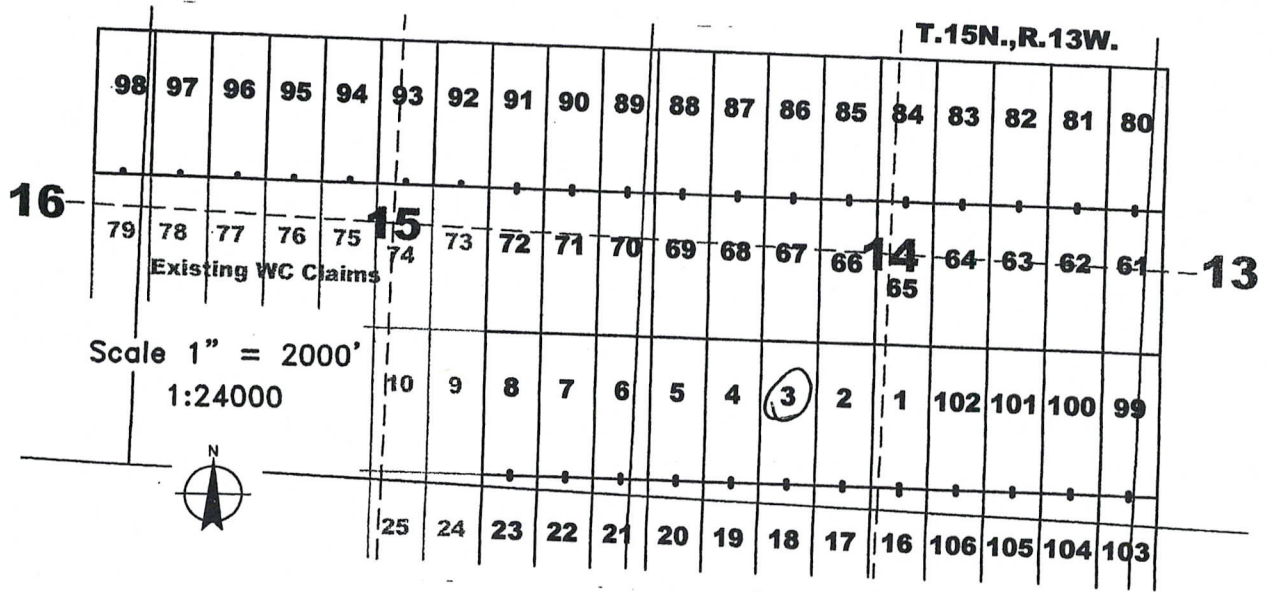
<u>1/4</u>	<u>Section</u>	<u>Township</u>	<u>Range</u>	<u>Meridian</u>
<u>SW</u>	<u>14</u>	15 North	13 West	Gila and Salt River
---	---	15 North	13 West	Gila and Salt River
---	---	15 North	13 West	Gila and Salt River
---	---	15 North	13 West	Gila and Salt River

RECEIVED
BLM AZ STATE OFFICE
2019 FEB - 7 P 3:04
PHOENIX, ARIZONA

The northwest corner of this claim is approximately 6645 feet east and 3825 feet south of the surveyed Northwest corner of Section 15, Township 15 North, Range 13 West, Gila and Salt River Baseline and Meridian.

DATED AND POSTED on the ground this 27th day of January, 2019.

By: Curt Barlow
Curtis Barlow, Agent



AH0453369

The above map depicts the WC 3 lode mining claim, which is located in Section(s) 14, Township 15 North, Range 13 West, Gila and Salt River Baseline and Meridian, Mohave County, Arizona. The claim corners, end centers, and location monuments are marked by 2 inch by 2 inch by 5 foot wooden posts with aluminum tags. The bearings and distances between claims are as depicted on the map and tied as noted above.

Recording requested by:
Four Point Construction, Inc.

When recorded return to:
Carlin Trend Mining Services
369 - 5th Street
Elko, NV 89801

LOCATION NOTICE FOR LODE MINING CLAIM

NOTICE IS HEREBY GIVEN that the WC 4 lode mining claim has been located by Four Point Construction, Inc., whose current mailing address is 6868 N 7th Avenue #204, Phoenix, Arizona, 85013. The general course of this claim is North - South, and it is situated in Mohave County, Arizona. This claim is 1500 feet in length and 600 feet in width. This claim runs from the location monument on which this location notice is posted approximately 1490 feet in a northerly direction to the North end line and 10 feet in a Southerly direction to the South end line. This claim is marked by six additional monuments, one at each corner and one at the center of each end line.

The location monument on which this notice is posted is situated within Section 14, Township 15 North, Range 13 West, Gila and Salt River Baseline and Meridian, Arizona, and this claim occupies the following quarter section(s), section(s), Township and Range:

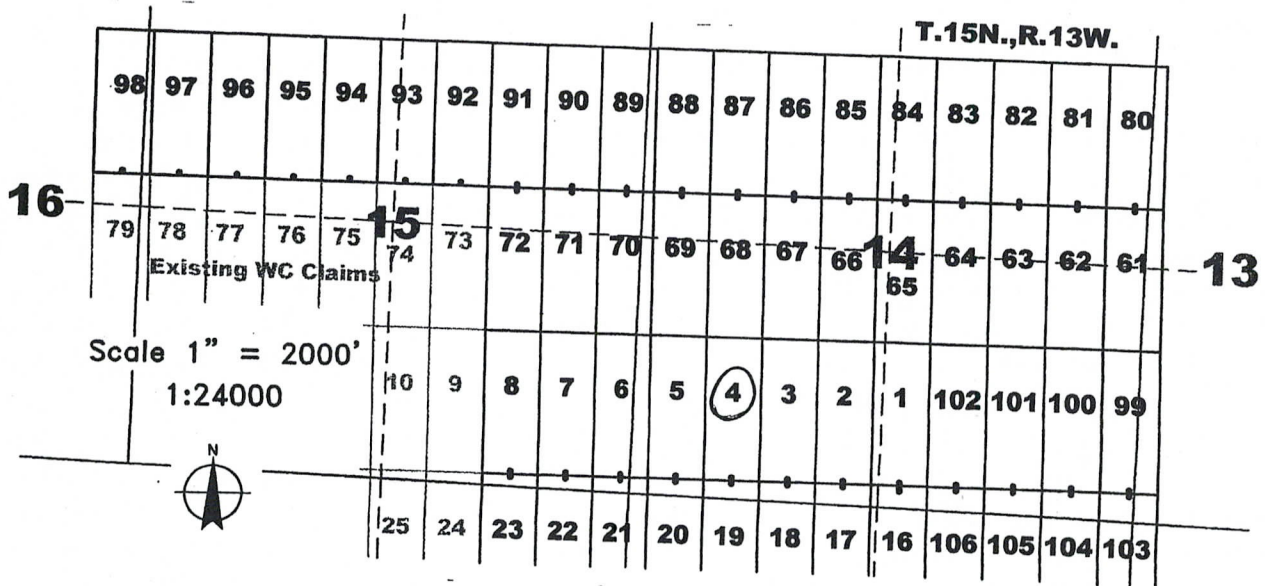
<u>1/4</u>	<u>Section</u>	<u>Township</u>	<u>Range</u>	<u>Meridian</u>
<u>SW</u>	<u>14</u>	15 North	13 West	Gila and Salt River
---	---	15 North	13 West	Gila and Salt River
---	---	15 North	13 West	Gila and Salt River
---	---	15 North	13 West	Gila and Salt River

RECEIVED
 BLM AZ STATE OFFICE
 2019 FEB - 7 PM 3:04
 PHOENIX ARIZONA

The northwest corner of this claim is approximately 6045 feet east and 3825 feet south of the surveyed Northwest corner of Section 15, Township 15 North, Range 13 West, Gila and Salt River Baseline and Meridian.

DATED AND POSTED on the ground this 27th day of January, 2019.

By: Curtis Barlow
Curtis Barlow, Agent



AMC453370

The above map depicts the WC 4 lode mining claim, which is located in Section(s) 14, Township 15 North, Range 13 West, Gila and Salt River Baseline and Meridian, Mohave County, Arizona. The claim corners, end centers, and location monuments are marked by 2 inch by 2 inch by 5 foot wooden posts with aluminum tags. The bearings and distances between claims are as depicted on the map and tied as noted above.

Recording requested by:
Four Point Construction, Inc.

When recorded return to:
Carlin Trend Mining Services
369 - 5th Street
Elko, NV 89801

LOCATION NOTICE FOR LODE MINING CLAIM

NOTICE IS HEREBY GIVEN that the WC 5 lode mining claim has been located by Four Point Construction, Inc., whose current mailing address is 6868 N 7th Avenue #204, Phoenix, Arizona, 85013. The general course of this claim is North - South, and it is situated in Mohave County, Arizona. This claim is 1500 feet in length and 600 feet in width. This claim runs from the location monument on which this location notice is posted approximately 1490 feet in a northerly direction to the North end line and 10 feet in a Southerly direction to the South end line. This claim is marked by six additional monuments, one at each corner and one at the center of each end line.

The location monument on which this notice is posted is situated within Section 14, Township 15 North, Range 13 West, Gila and Salt River Baseline and Meridian, Arizona, and this claim occupies the following quarter section(s), section(s), Township and Range:

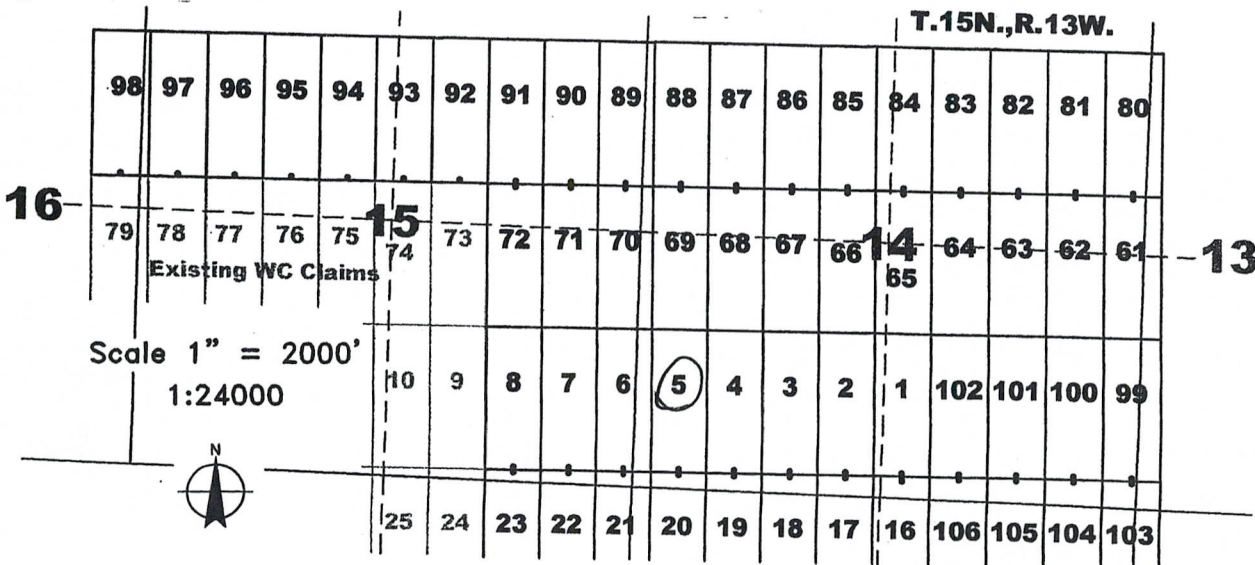
<u>1/4</u>	<u>Section</u>	<u>Township</u>	<u>Range</u>	<u>Meridian</u>
<u>SW</u>	<u>14</u>	15 North	13 West	Gila and Salt River
---	---	15 North	13 West	Gila and Salt River
---	---	15 North	13 West	Gila and Salt River
---	---	15 North	13 West	Gila and Salt River

RECEIVED
 BLM AZ STATE OFFICE
 2019 FEB - 7 P 10:04
 PHOENIX, ARIZONA

The northwest corner of this claim is approximately 5445 feet east and 3825 feet south of the surveyed Northwest corner of Section 15, Township 15 North, Range 13 West, Gila and Salt River Baseline and Meridian.

DATED AND POSTED on the ground this 29th day of January, 2019.

By: Curtis Barlow
Curtis Barlow, Agent



AM04533711

The above map depicts the WC 5 lode mining claim, which is located in Section(s) 14, Township 15 North, Range 13 West, Gila and Salt River Baseline and Meridian, Mohave County, Arizona. The claim corners, end centers, and location monuments are marked by 2 inch by 2 inch by 5 foot wooden posts with aluminum tags. The bearings and distances between claims are as depicted on the map and tied as noted above.

Recording requested by:
Four Point Construction, Inc.

When recorded return to:
Carlin Trend Mining Services
369 - 5th Street
Elko, NV 89801

LOCATION NOTICE FOR LODE MINING CLAIM

NOTICE IS HEREBY GIVEN that the WC 6 lode mining claim has been located by Four Point Construction, Inc., whose current mailing address is 6868 N 7th Avenue #204, Phoenix, Arizona, 85013. The general course of this claim is North - South, and it is situated in Mohave County, Arizona. This claim is 1500 feet in length and 600 feet in width. This claim runs from the location monument on which this location notice is posted approximately 1490 feet in a northerly direction to the North end line and 10 feet in a Southerly direction to the South end line. This claim is marked by six additional monuments, one at each corner and one at the center of each end line.

The location monument on which this notice is posted is situated within Section 15, Township 15 North, Range 13 West, Gila and Salt River Baseline and Meridian, Arizona, and this claim occupies the following quarter section(s), section(s), Township and Range:

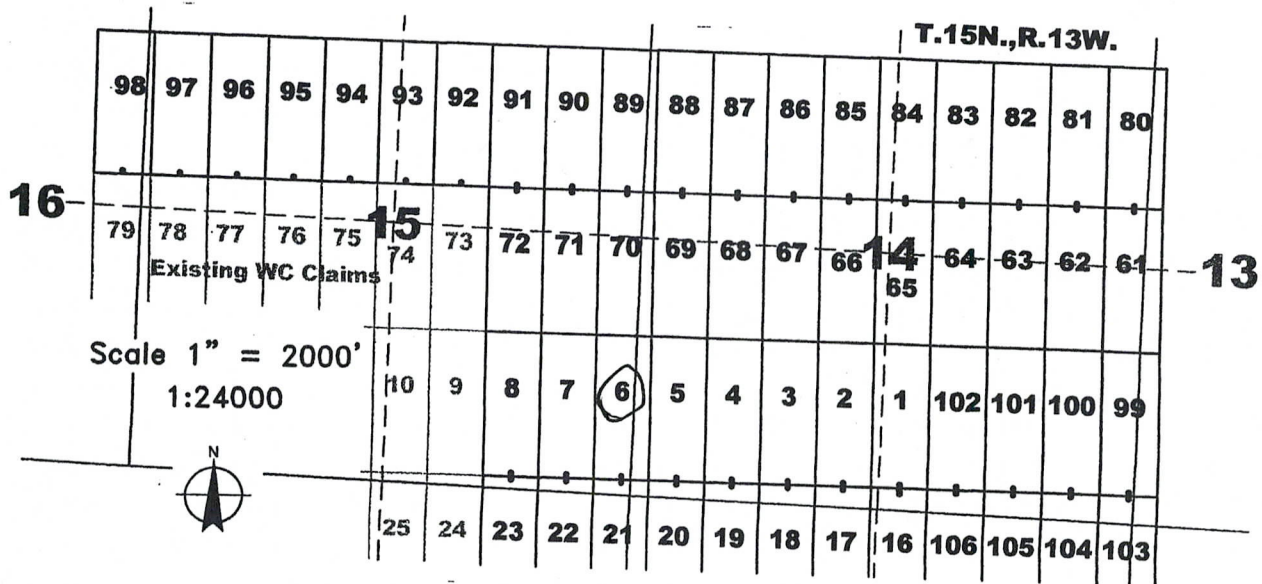
<u>1/4</u>	<u>Section</u>	<u>Township</u>	<u>Range</u>	<u>Meridian</u>
<u>SE</u>	<u>15</u>	15 North	13 West	Gila and Salt River
<u>SW</u>	<u>14</u>	15 North	13 West	Gila and Salt River
---	---	15 North	13 West	Gila and Salt River
---	---	15 North	13 West	Gila and Salt River

RECEIVED
BLM AZ STATE OFFICE
2019 FEB - 7 3:02
PHOENIX, ARIZONA

The northwest corner of this claim is approximately 4845 feet east and 3825 feet south of the surveyed Northwest corner of Section 15, Township 15 North, Range 13 West, Gila and Salt River Baseline and Meridian.

DATED AND POSTED on the ground this 29th day of January, 2019.

By: Curtis Barlow
Curtis Barlow, Agent



AMC453372

The above map depicts the WC 6 lode mining claim, which is located in Section(s) 14, 15, Township 15 North, Range 13 West, Gila and Salt River Baseline and Meridian, Mohave County, Arizona. The claim corners, end centers, and location monuments are marked by 2 inch by 2 inch by 5 foot wooden posts with aluminum tags. The bearings and distances between claims are as depicted on the map and tied as noted above.

Recording requested by:
Four Point Construction, Inc.

When recorded return to:
Carlin Trend Mining Services
369 - 5th Street
Elko, NV 89801

LOCATION NOTICE FOR LODE MINING CLAIM

NOTICE IS HEREBY GIVEN that the WC 7 lode mining claim has been located by Four Point Construction, Inc., whose current mailing address is 6868 N 7th Avenue #204, Phoenix, Arizona, 85013. The general course of this claim is North - South, and it is situated in Mohave County, Arizona. This claim is 1500 feet in length and 600 feet in width. This claim runs from the location monument on which this location notice is posted approximately 1490 feet in a northerly direction to the North end line and 10 feet in a Southerly direction to the South end line. This claim is marked by six additional monuments, one at each corner and one at the center of each end line.

The location monument on which this notice is posted is situated within Section 15, Township 15 North, Range 13 West, Gila and Salt River Baseline and Meridian, Arizona, and this claim occupies the following quarter section(s), section(s), Township and Range:

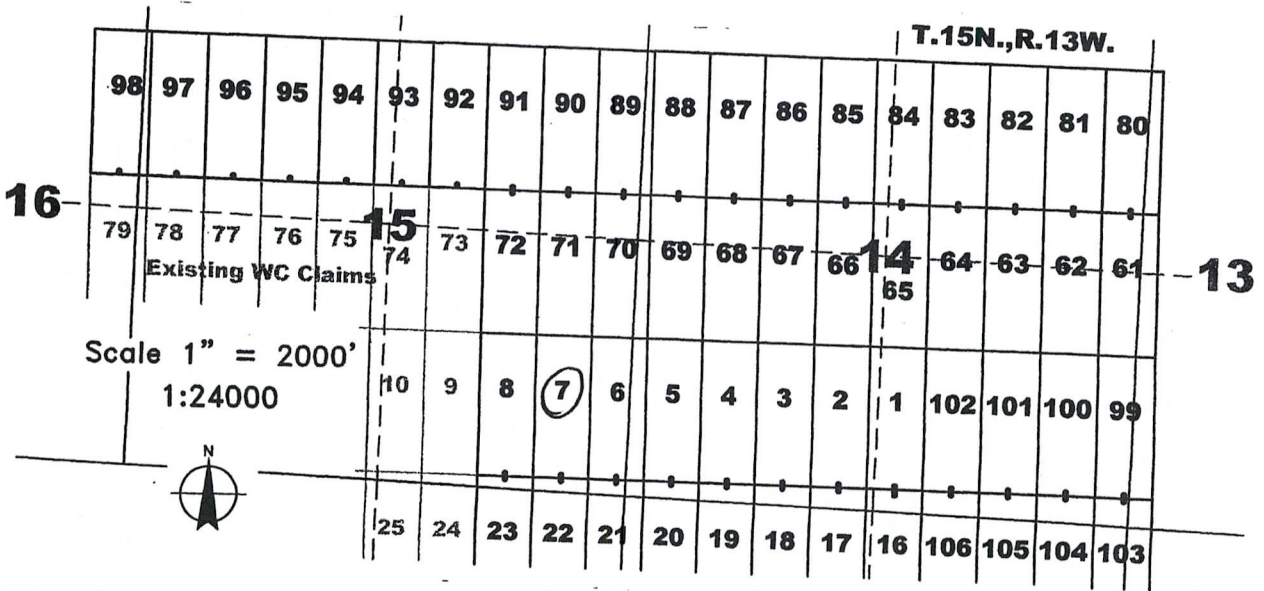
<u>1/4</u>	<u>Section</u>	<u>Township</u>	<u>Range</u>	<u>Meridian</u>
<u>SE</u>	<u>15</u>	15 North	13 West	Gila and Salt River
---	---	15 North	13 West	Gila and Salt River
---	---	15 North	13 West	Gila and Salt River
---	---	15 North	13 West	Gila and Salt River

RECEIVED
 BLM AZ STATE OFFICE
 2019 FEB - 7 P 3:05
 PHOENIX, ARIZONA

The northwest corner of this claim is approximately 4245 feet east and 3825 feet south of the surveyed Northwest corner of Section 15, Township 15 North, Range 13 West, Gila and Salt River Baseline and Meridian.

DATED AND POSTED on the ground this 29th day of January, 2019.

By: Curt Barlow
Curtis Barlow, Agent



AMC 453373

The above map depicts the WC 7 lode mining claim, which is located in Section(s) 15, Township 15 North, Range 13 West, Gila and Salt River Baseline and Meridian, Mohave County, Arizona. The claim corners, end centers, and location monuments are marked by 2 inch by 2 inch by 5 foot wooden posts with aluminum tags. The bearings and distances between claims are as depicted on the map and tied as noted above.

Recording requested by:
Four Point Construction, Inc.

When recorded return to:
Carlin Trend Mining Services
369 - 5th Street
Elko, NV 89801

LOCATION NOTICE FOR LODE MINING CLAIM

NOTICE IS HEREBY GIVEN that the WC 8 lode mining claim has been located by Four Point Construction, Inc., whose current mailing address is 6868 N 7th Avenue #204, Phoenix, Arizona, 85013. The general course of this claim is North - South, and it is situated in Mohave County, Arizona. This claim is 1500 feet in length and 600 feet in width. This claim runs from the location monument on which this location notice is posted approximately 1490 feet in a northerly direction to the North end line and 10 feet in a Southerly direction to the South end line. This claim is marked by six additional monuments, one at each corner and one at the center of each end line.

The location monument on which this notice is posted is situated within Section 15, Township 15 North, Range 13 West, Gila and Salt River Baseline and Meridian, Arizona, and this claim occupies the following quarter section(s), section(s), Township and Range:

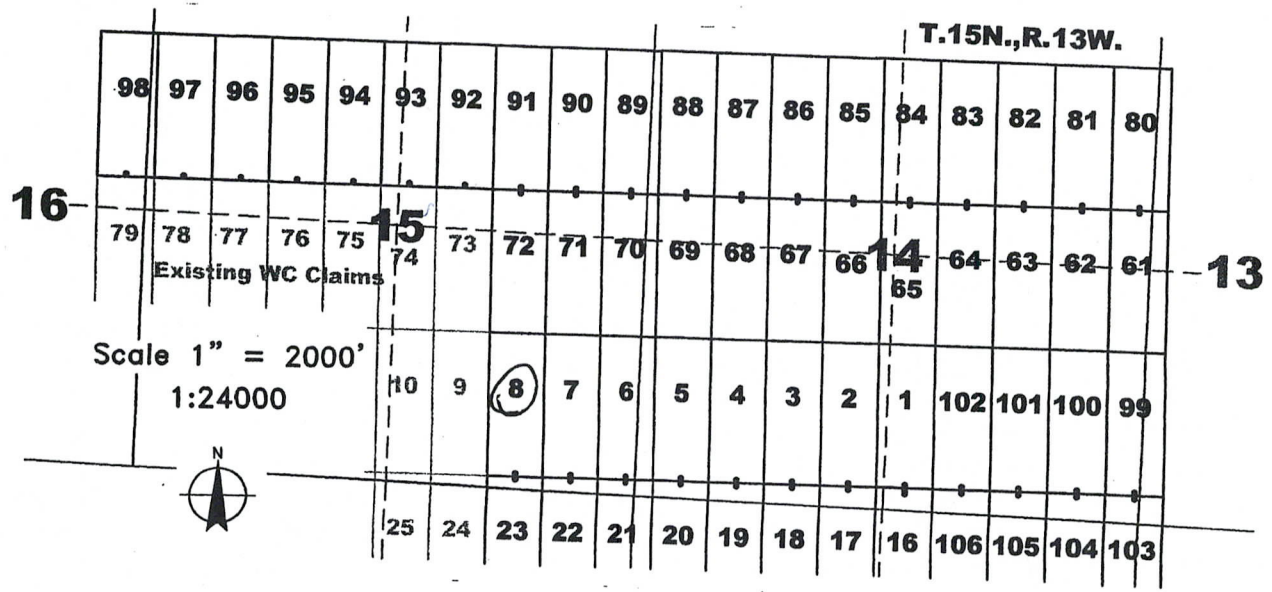
<u>1/4</u>	<u>Section</u>	<u>Township</u>	<u>Range</u>	<u>Meridian</u>
<u>SE</u>	<u>15</u>	15 North	13 West	Gila and Salt River
---	---	15 North	13 West	Gila and Salt River
---	---	15 North	13 West	Gila and Salt River
---	---	15 North	13 West	Gila and Salt River

RECEIVED
 BLM AZ STATE OFFICE
 2019 FEB - 7 P 3:05
 PHOENIX ARIZONA

The northwest corner of this claim is approximately 3645 feet east and 3825 feet south of the surveyed Northwest corner of Section 15, Township 15 North, Range 13 West, Gila and Salt River Baseline and Meridian.

DATED AND POSTED on the ground this 29th day of January, 2019.

By: Curt Barlow
Curtis Barlow, Agent



AMC453374

The above map depicts the WC 8 lode mining claim, which is located in Section(s) 15, Township 15 North, Range 13 West, Gila and Salt River Baseline and Meridian, Mohave County, Arizona. The claim corners, end centers, and location monuments are marked by 2 inch by 2 inch by 5 foot wooden posts with aluminum tags. The bearings and distances between claims are as depicted on the map and tied as noted above.

Recording requested by:
Four Point Construction, Inc.

When recorded return to:
Carlin Trend Mining Services
369 - 5th Street
Elko, NV 89801

LOCATION NOTICE FOR LODE MINING CLAIM

NOTICE IS HEREBY GIVEN that the WC 16 lode mining claim has been located by Four Point Construction, Inc., whose current mailing address is 6868 N 7th Avenue #204, Phoenix, Arizona, 85013. The general course of this claim is North - South, and it is situated in Mohave County, Arizona. This claim is 1500 feet in length and 600 feet in width. This claim runs from the location monument on which this location notice is posted approximately 10 feet in a northerly direction to the North end line and 1490 feet in a Southerly direction to the South end line. This claim is marked by six additional monuments, one at each corner and one at the center of each end line.

The location monument on which this notice is posted is situated within Section 14, Township 15 North, Range 13 West, Gila and Salt River Baseline and Meridian, Arizona, and this claim occupies the following quarter section(s), section(s), Township and Range:

<u>1/4</u>	<u>Section</u>	<u>Township</u>	<u>Range</u>	<u>Meridian</u>
<u>SW</u>	<u>14</u>	15 North	13 West	Gila and Salt River
<u>SE</u>	<u>14</u>	15 North	13 West	Gila and Salt River
<u>NW</u>	<u>23</u>	15 North	13 West	Gila and Salt River
<u>NE</u>	<u>23</u>	15 North	13 West	Gila and Salt River

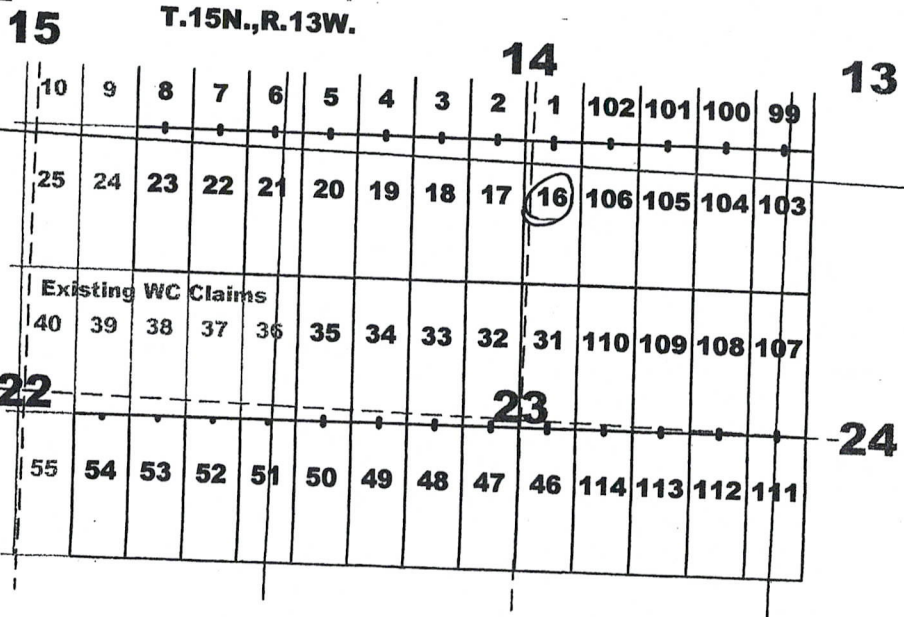
RECEIVED
 BLM AZ STATE OFFICE
 2019 FEB - 7 P 305
 PHOENIX ARIZONA

The northwest corner of this claim is approximately 7845 feet east and 5325 feet south of the surveyed Northwest corner of Section 15, Township 15 North, Range 13 West, Gila and Salt River Baseline and Meridian.

DATED AND POSTED on the ground this 28th day of January, 2019.

By: Curt Barlow
Curtis Barlow, Agent

Scale 1" = 2000'
1:24000



AMC453375

The above map depicts the WC 16 lode mining claim, which is located in Section(s) 14, 23, Township 15 North, Range 13 West, Gila and Salt River Baseline and Meridian, Mohave County, Arizona. The claim corners, end centers, and location monuments are marked by 2 inch by 2 inch by 5 foot wooden posts with aluminum tags. The bearings and distances between claims are as depicted on the map and tied as noted above.

Recording requested by:
Four Point Construction, Inc.

When recorded return to:
Carlin Trend Mining Services
369 - 5th Street
Elko, NV 89801

LOCATION NOTICE FOR LODE MINING CLAIM

NOTICE IS HEREBY GIVEN that the WC 17 lode mining claim has been located by Four Point Construction, Inc., whose current mailing address is 6868 N 7th Avenue #204, Phoenix, Arizona, 85013. The general course of this claim is North - South, and it is situated in Mohave County, Arizona. This claim is 1500 feet in length and 600 feet in width. This claim runs from the location monument on which this location notice is posted approximately 10 feet in a northerly direction to the North end line and 1490 feet in a Southerly direction to the South end line. This claim is marked by six additional monuments, one at each corner and one at the center of each end line.

The location monument on which this notice is posted is situated within Section 14, Township 15 North, Range 13 West, Gila and Salt River Baseline and Meridian, Arizona, and this claim occupies the following quarter section(s), section(s), Township and Range:

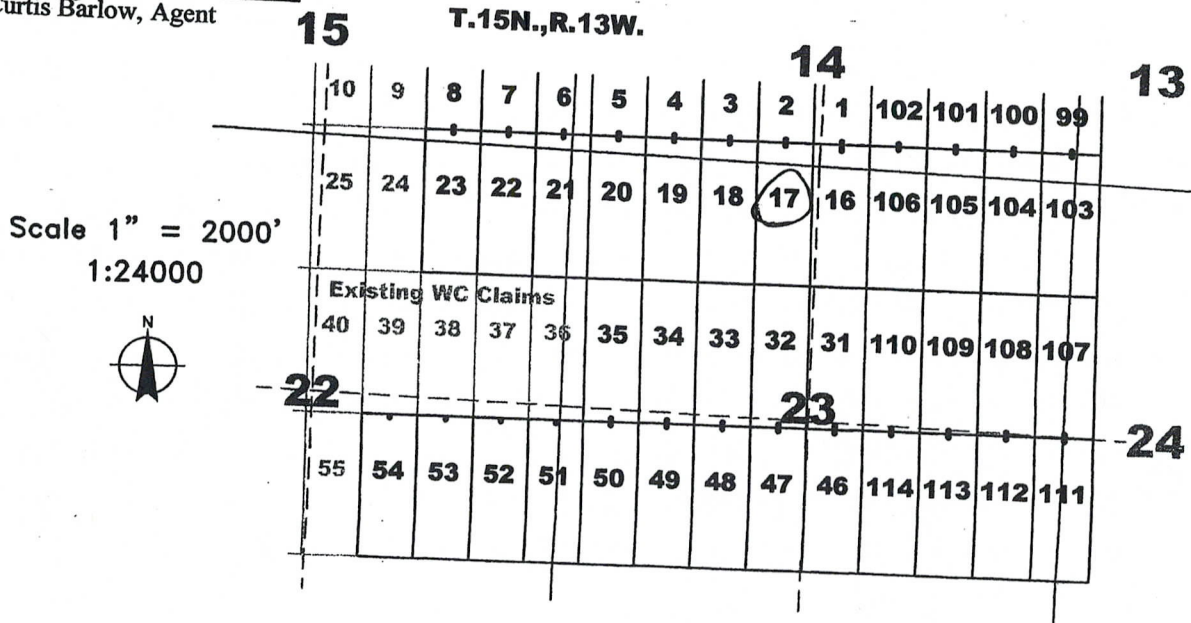
<u>1/4</u>	<u>Section</u>	<u>Township</u>	<u>Range</u>	<u>Meridian</u>
<u>SW</u>	<u>14</u>	15 North	13 West	Gila and Salt River
<u>NE</u>	<u>23</u>	15 North	13 West	Gila and Salt River
---	---	15 North	13 West	Gila and Salt River
---	---	15 North	13 West	Gila and Salt River

RECEIVED
 BLM AZ STATE OFFICE
 2019 FEB -7 P 1:05
 PHOENIX ARIZONA

The northwest corner of this claim is approximately 7245 feet east and 5325 feet south of the surveyed Northwest corner of Section 15, Township 15 North, Range 13 West, Gila and Salt River Baseline and Meridian.

DATED AND POSTED on the ground this 28th day of January, 2019.

By: Curt Barlow
Curtis Barlow, Agent



AMC453376

The above map depicts the WC 17 lode mining claim, which is located in Section(s) 14, 23, Township 15 North, Range 13 West, Gila and Salt River Baseline and Meridian, Mohave County, Arizona. The claim corners, end centers, and location monuments are marked by 2 inch by 2 inch by 5 foot wooden posts with aluminum tags. The bearings and distances between claims are as depicted on the map and tied as noted above.

Recording requested by:
Four Point Construction, Inc.

When recorded return to:
Carlin Trend Mining Services
369 - 5th Street
Elko, NV 89801

LOCATION NOTICE FOR LODE MINING CLAIM

NOTICE IS HEREBY GIVEN that the WC 18 lode mining claim has been located by Four Point Construction, Inc., whose current mailing address is 6868 N 7th Avenue #204, Phoenix, Arizona, 85013. The general course of this claim is North - South, and it is situated in Mohave County, Arizona. This claim is 1500 feet in length and 600 feet in width. This claim runs from the location monument on which this location notice is posted approximately 10 feet in a northerly direction to the North end line and 1490 feet in a Southerly direction to the South end line. This claim is marked by six additional monuments, one at each corner and one at the center of each end line.

The location monument on which this notice is posted is situated within Section 14, Township 15 North, Range 13 West, Gila and Salt River Baseline and Meridian, Arizona, and this claim occupies the following quarter section(s), Section(s), Township and Range:

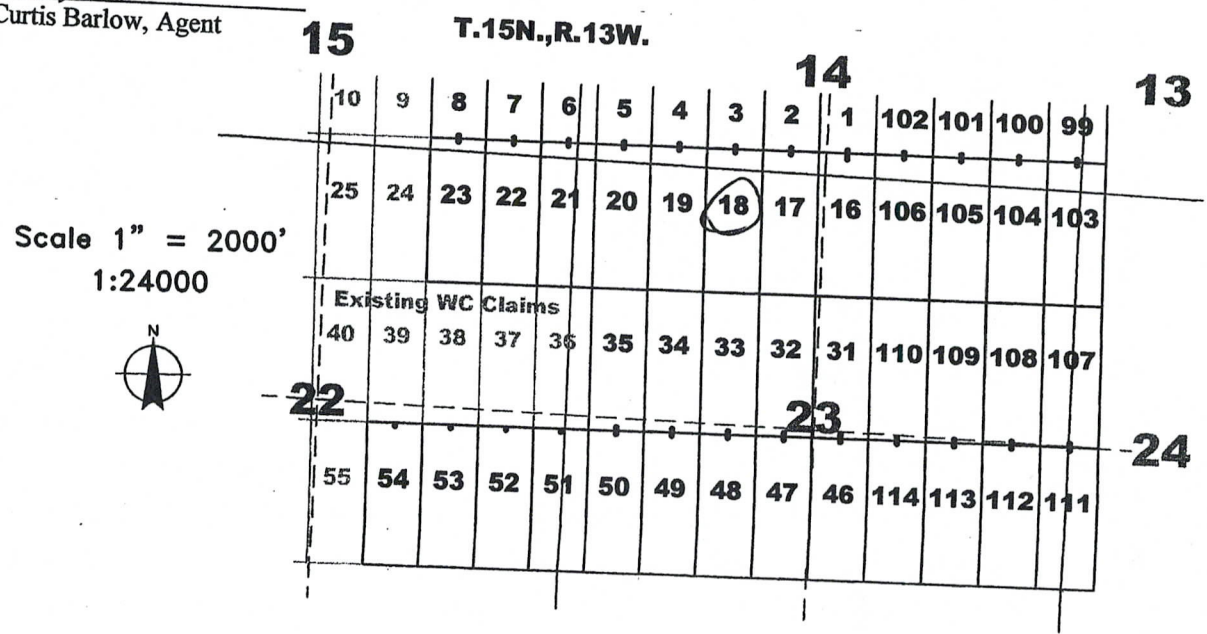
<u>1/4</u>	<u>Section</u>	<u>Township</u>	<u>Range</u>	<u>Meridian</u>
<u>3/4</u>	<u>14</u>	15 North	13 West	Gila and Salt River
<u>All</u>	<u>23</u>	15 North	13 West	Gila and Salt River
---	---	15 North	13 West	Gila and Salt River
---	---	15 North	13 West	Gila and Salt River

RECEIVED
 DEPT. OF STATE OFFICE
 PHOENIX ARIZONA
 2019 FEB - 7 P 3:00

The northwest corner of this claim is approximately 6645 feet east and 5325 feet south of the surveyed Northwest corner of Section 15, Township 15 North, Range 13 West, Gila and Salt River Baseline and Meridian.

DATED AND POSTED on the ground this 27th day of January, 2019.

By: Curt Barlow
Curtis Barlow, Agent



AMC4533771

The above map depicts the WC 18 lode mining claim, which is located in Section(s) 14, 23, Township 15 North, Range 13 West, Gila and Salt River Baseline and Meridian, Mohave County, Arizona. The claim corners, end centers, and location monuments are marked by 2 inch by 2 inch by 5 foot wooden posts with aluminum tags. The bearings and distances between claims are as depicted on the map and tied as noted above.

Recording requested by:
Four Point Construction, Inc.

When recorded return to:
Carlin Trend Mining Services
369 - 5th Street
Elko, NV 89801

LOCATION NOTICE FOR LODE MINING CLAIM

NOTICE IS HEREBY GIVEN that the WC 19 lode mining claim has been located by Four Point Construction, Inc., whose current mailing address is 6868 N 7th Avenue #204, Phoenix, Arizona, 85013. The general course of this claim is North - South, and it is situated in Mohave County, Arizona. This claim is 1500 feet in length and 600 feet in width. This claim runs from the location monument on which this location notice is posted approximately 10 feet in a northerly direction to the North end line and 1490 feet in a Southerly direction to the South end line. This claim is marked by six additional monuments, one at each corner and one at the center of each end line.

The location monument on which this notice is posted is situated within Section 14, Township 15 North, Range 13 West, Gila and Salt River Baseline and Meridian, Arizona, and this claim occupies the following quarter section(s), section(s), Township and Range:

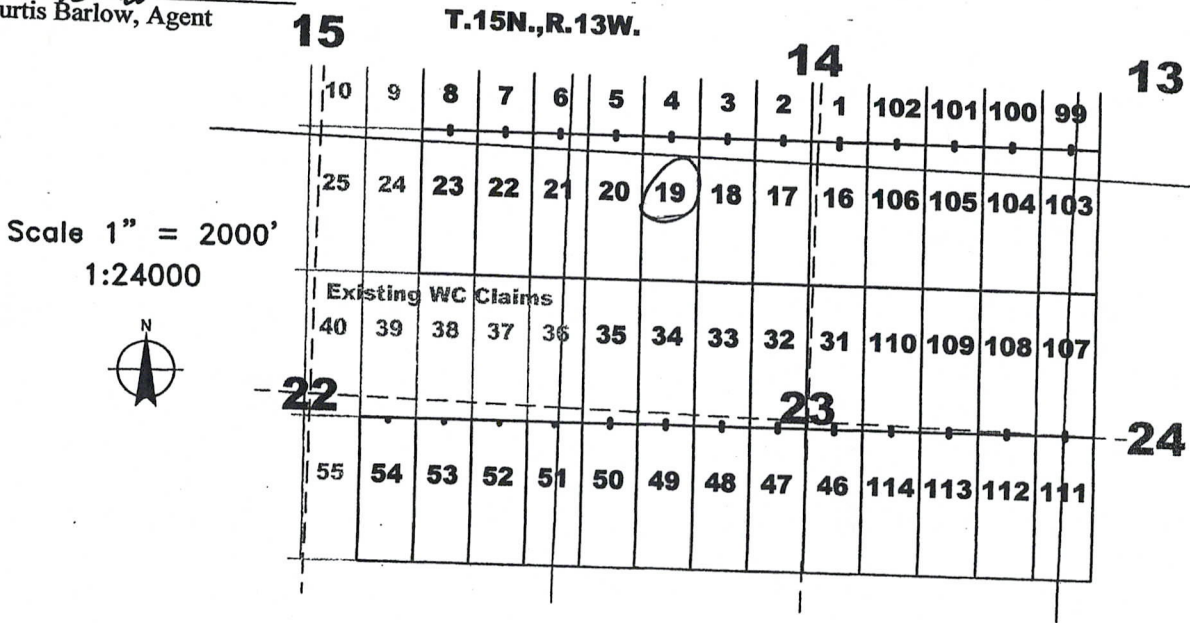
<u>1/4</u>	<u>Section</u>	<u>Township</u>	<u>Range</u>	<u>Meridian</u>
<u>SW</u>	<u>14</u>	15 North	13 West	Gila and Salt River
<u>NW</u>	<u>23</u>	15 North	13 West	Gila and Salt River
---	---	15 North	13 West	Gila and Salt River
---	---	15 North	13 West	Gila and Salt River

RECEIVED
 CLM AZ STATE OFFICE
 2019 FEB - 7 P 3:05
 PHOENIX, ARIZONA

The northwest corner of this claim is approximately 6045 feet east and 5325 feet south of the surveyed Northwest corner of Section 15, Township 15 North, Range 13 West, Gila and Salt River Baseline and Meridian.

DATED AND POSTED on the ground this 27th day of January, 2019.

By: Curt Barlow
Curtis Barlow, Agent



AMC453378

The above map depicts the WC 19 lode mining claim, which is located in Section(s) 14, 23, Township 15 North, Range 13 West, Gila and Salt River Baseline and Meridian, Mohave County, Arizona. The claim corners, end centers, and location monuments are marked by 2 inch by 2 inch by 5 foot wooden posts with aluminum tags. The bearings and distances between claims are as depicted on the map and tied as noted above.

Recording requested by:
Four Point Construction, Inc.

When recorded return to:
Carlin Trend Mining Services
369 - 5th Street
Elko, NV 89801

LOCATION NOTICE FOR LODE MINING CLAIM

NOTICE IS HEREBY GIVEN that the WC 20 lode mining claim has been located by Four Point Construction, Inc., whose current mailing address is 6868 N 7th Avenue #204, Phoenix, Arizona, 85013. The general course of this claim is North - South, and it is situated in Mohave County, Arizona. This claim is 1500 feet in length and 600 feet in width. This claim runs from the location monument on which this location notice is posted approximately 10 feet in a northerly direction to the North end line and 1490 feet in a Southerly direction to the South end line. This claim is marked by six additional monuments, one at each corner and one at the center of each end line.

The location monument on which this notice is posted is situated within Section 14, Township 15 North, Range 13 West, Gila and Salt River Baseline and Meridian, Arizona, and this claim occupies the following quarter section(s), section(s), Township and Range:

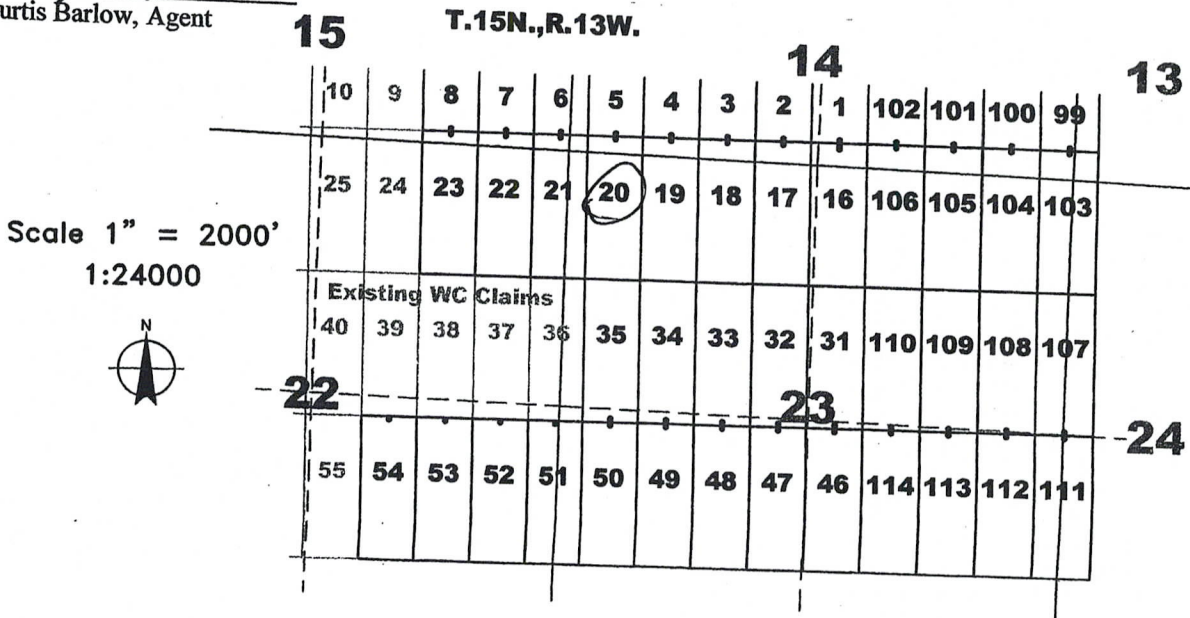
1/4	Section	Township	Range	Meridian
<u>SW</u>	<u>14</u>	15 North	13 West	Gila and Salt River
<u>NW</u>	<u>23</u>	15 North	13 West	Gila and Salt River
---	---	15 North	13 West	Gila and Salt River
---	---	15 North	13 West	Gila and Salt River

RECEIVED
 BLM AZ STATE OFFICE
 2019 FEB - 7 PM 3:05
 PHOENIX ARIZONA

The northwest corner of this claim is approximately 5445 feet east and 5325 feet south of the surveyed Northwest corner of Section 15, Township 15 North, Range 13 West, Gila and Salt River Baseline and Meridian.

DATED AND POSTED on the ground this 29th day of January, 2019.

By: Curt Barlow
Curtis Barlow, Agent



The above map depicts the WC 20 lode mining claim, which is located in Section(s) 14, 23, Township 15 North, Range 13 West, Gila and Salt River Baseline and Meridian, Mohave County, Arizona. The claim corners, end centers, and location monuments are marked by 2 inch by 2 inch by 5 foot wooden posts with aluminum tags. The bearings and distances between claims are as depicted on the map and tied as noted above.

Recording requested by:
Four Point Construction, Inc.

When recorded return to:
Carlin Trend Mining Services
369 - 5th Street
Elko, NV 89801

LOCATION NOTICE FOR LODE MINING CLAIM

NOTICE IS HEREBY GIVEN that the WC 21 lode mining claim has been located by Four Point Construction, Inc., whose current mailing address is 6868 N 7th Avenue #204, Phoenix, Arizona, 85013. The general course of this claim is North - South, and it is situated in Mohave County, Arizona. This claim is 1500 feet in length and 600 feet in width. This claim runs from the location monument on which this location notice is posted approximately 10 feet in a northerly direction to the North end line and 1490 feet in a Southerly direction to the South end line. This claim is marked by six additional monuments, one at each corner and one at the center of each end line.

The location monument on which this notice is posted is situated within Section 15, Township 15 North, Range 13 West, Gila and Salt River Baseline and Meridian, Arizona, and this claim occupies the following quarter section(s), section(s), Township and Range:

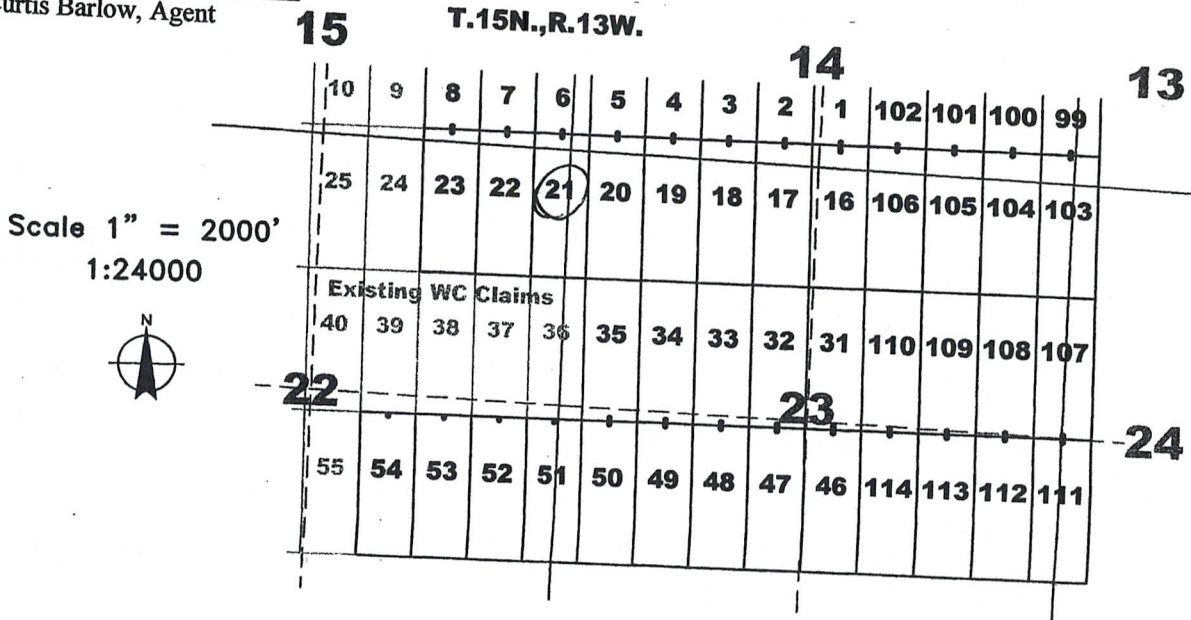
1/4	Section	Township	Range	Meridian
SE	15	15 North	13 West	Gila and Salt River
SW	14	15 North	13 West	Gila and Salt River
NE	22	15 North	13 West	Gila and Salt River
NW	23	15 North	13 West	Gila and Salt River

RECEIVED
 MOHAVE COUNTY CLERK
 PHOENIX, ARIZONA
 2019 FEB - 7 P 3:00

The northwest corner of this claim is approximately 4845 feet east and 5325 feet south of the surveyed Northwest corner of Section 15, Township 15 North, Range 13 West, Gila and Salt River Baseline and Meridian.

DATED AND POSTED on the ground this 29th day of January, 2019.

By: Curt Barlow
Curtis Barlow, Agent



AMC453380

The above map depicts the WC 21 lode mining claim, which is located in Section(s) 14, 15, 22, 23 Township 15 North, Range 13 West, Gila and Salt River Baseline and Meridian, Mohave County, Arizona. The claim corners, end centers, and location monuments are marked by 2 inch by 2 inch by 5 foot wooden posts with aluminum tags. The bearings and distances between claims are as depicted on the map and tied as noted above.

Recording requested by:
Four Point Construction, Inc.

When recorded return to:
Carlin Trend Mining Services
369 - 5th Street
Elko, NV 89801

LOCATION NOTICE FOR LODE MINING CLAIM

NOTICE IS HEREBY GIVEN that the WC 22 lode mining claim has been located by Four Point Construction, Inc., whose current mailing address is 6868 N 7th Avenue #204, Phoenix, Arizona, 85013. The general course of this claim is North - South, and it is situated in Mohave County, Arizona. This claim is 1500 feet in length and 600 feet in width. This claim runs from the location monument on which this location notice is posted approximately 10 feet in a northerly direction to the North end line and 1490 feet in a Southerly direction to the South end line. This claim is marked by six additional monuments, one at each corner and one at the center of each end line.

The location monument on which this notice is posted is situated within Section 15, Township 15 North, Range 13 West, Gila and Salt River Baseline and Meridian, Arizona, and this claim occupies the following quarter section(s), section(s), Township and Range:

<u>1/4</u>	<u>Section</u>	<u>Township</u>	<u>Range</u>	<u>Meridian</u>
<u>SE</u>	<u>15</u>	15 North	13 West	Gila and Salt River
<u>NE</u>	<u>22</u>	15 North	13 West	Gila and Salt River
---	---	15 North	13 West	Gila and Salt River
---	---	15 North	13 West	Gila and Salt River

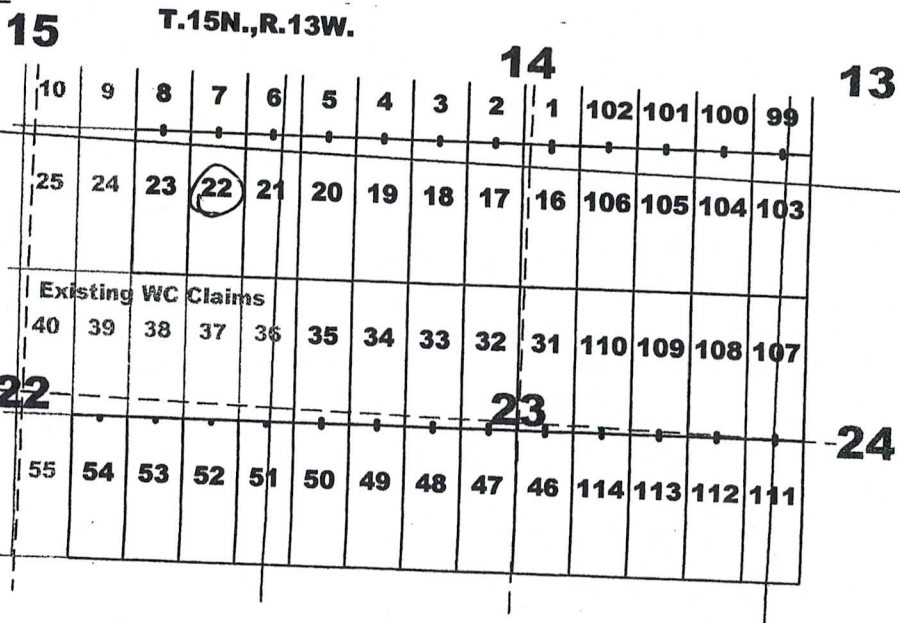
RECEIVED
BLM AZ STATE OFFICE
2019 FEB - 7 P 3: 05
PHOENIX, ARIZONA

The northwest corner of this claim is approximately 4245 feet east and 5325 feet south of the surveyed Northwest corner of Section 15, Township 15 North, Range 13 West, Gila and Salt River Baseline and Meridian.

DATED AND POSTED on the ground this 29th day of January, 2019.

By: Curtis Barlow
Curtis Barlow, Agent

Scale 1" = 2000'
1:24000



AMC453381

The above map depicts the WC 22 lode mining claim, which is located in Section(s) 15, 22, Township 15 North, Range 13 West, Gila and Salt River Baseline and Meridian, Mohave County, Arizona. The claim corners, end centers, and location monuments are marked by 2 inch by 2 inch by 5 foot wooden posts with aluminum tags. The bearings and distances between claims are as depicted on the map and tied as noted above.

Recording requested by:
Four Point Construction, Inc.

When recorded return to:
Carlin Trend Mining Services
369 - 5th Street
Elko, NV 89801

LOCATION NOTICE FOR LODE MINING CLAIM

NOTICE IS HEREBY GIVEN that the WC 23 lode mining claim has been located by Four Point Construction, Inc., whose current mailing address is 6868 N 7th Avenue #204, Phoenix, Arizona, 85013. The general course of this claim is North - South, and it is situated in Mohave County, Arizona. This claim is 1500 feet in length and 600 feet in width. This claim runs from the location monument on which this location notice is posted approximately 10 feet in a northerly direction to the North end line and 1490 feet in a Southerly direction to the South end line. This claim is marked by six additional monuments, one at each corner and one at the center of each end line.

The location monument on which this notice is posted is situated within Section 15, Township 15 North, Range 13 West, Gila and Salt River Baseline and Meridian, Arizona, and this claim occupies the following quarter section(s), section(s), Township and Range:

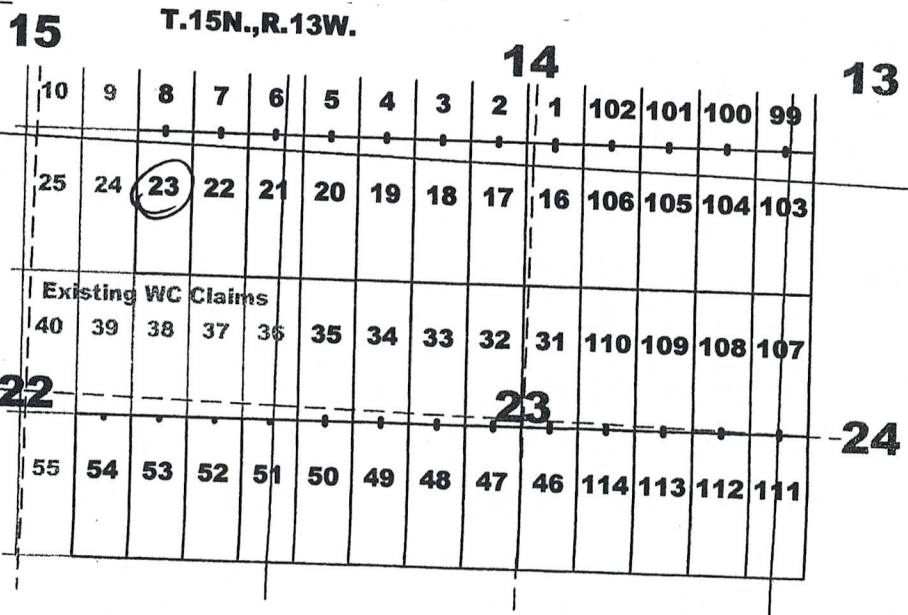
<u>1/4</u>	<u>Section</u>	<u>Township</u>	<u>Range</u>	<u>Meridian</u>
<u>SE</u>	<u>15</u>	15 North	13 West	Gila and Salt River
<u>NE</u>	<u>22</u>	15 North	13 West	Gila and Salt River
---	---	15 North	13 West	Gila and Salt River
---	---	15 North	13 West	Gila and Salt River

The northwest corner of this claim is approximately 3645 feet east and 5325 feet south of the surveyed Northwest corner of Section 15, Township 15 North, Range 13 West, Gila and Salt River Baseline and Meridian.

DATED AND POSTED on the ground this 29th day of January, 2019.

By: Curt Barlow
Curtis Barlow, Agent

Scale 1" = 2000'
1:24000



The above map depicts the WC 23 lode mining claim, which is located in Section(s) 15, 22, Township 15 North, Range 13 West, Gila and Salt River Baseline and Meridian, Mohave County, Arizona. The claim corners, end centers, and location monuments are marked by 2 inch by 2 inch by 5 foot wooden posts with aluminum tags. The bearings and distances between claims are as depicted on the map and tied as noted above.

RECEIVED
 BLM AZ STATE OFFICE
 2019 FEB - 7 P 3:05
 PHOENIX ARIZONA

AMC453382

Recording requested by:
Four Point Construction, Inc.

When recorded return to:
Carlin Trend Mining Services
369 - 5th Street
Elko, NV 89801

LOCATION NOTICE FOR LODE MINING CLAIM

NOTICE IS HEREBY GIVEN that the WC 31 lode mining claim has been located by Four Point Construction, Inc., whose current mailing address is 6868 N 7th Avenue #204, Phoenix, Arizona, 85013. The general course of this claim is North - South, and it is situated in Mohave County, Arizona. This claim is 1500 feet in length and 600 feet in width. This claim runs from the location monument on which this location notice is posted approximately 1490 feet in a northerly direction to the North end line and 10 feet in a Southerly direction to the South end line. This claim is marked by six additional monuments, one at each corner and one at the center of each end line.

The location monument on which this notice is posted is situated within Section 23, Township 15 North, Range 13 West, Gila and Salt River Baseline and Meridian, Arizona, and this claim occupies the following quarter section(s), section(s), Township and Range:

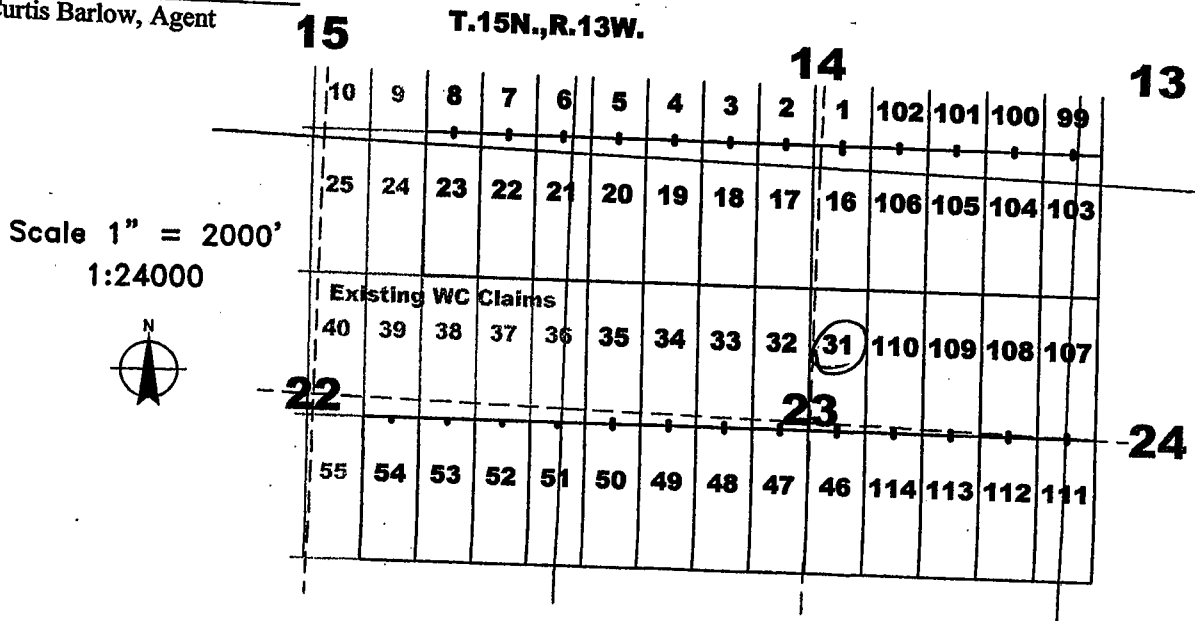
<u>1/4</u>	<u>Section</u>	<u>Township</u>	<u>Range</u>	<u>Meridian</u>
<u>NW</u>	<u>23</u>	15 North	13 West	Gila and Salt River
<u>NE</u>	<u>23</u>	15 North	13 West	Gila and Salt River
<u>SW</u>	<u>23</u>	15 North	13 West	Gila and Salt River
<u>SE</u>	<u>23</u>	15 North	13 West	Gila and Salt River

RECEIVED
 BLM AZ STATE OFFICE
 2019 FEB - 7 P 3:05
 PHOENIX ARIZONA

The northwest corner of this claim is approximately 7845 feet east and 6825 feet south of the surveyed Northwest corner of Section 15, Township 15 North, Range 13 West, Gila and Salt River Baseline and Meridian.

DATED AND POSTED on the ground this 28th day of January, 2019.

By: Curt Barlow
Curtis Barlow, Agent



The above map depicts the WC 31 lode mining claim, which is located in Section(s) 23, Township 15 North, Range 13 West, Gila and Salt River Baseline and Meridian, Mohave County, Arizona. The claim corners, end centers, and location monuments are marked by 2 inch by 2 inch by 5 foot wooden posts with aluminum tags. The bearings and distances between claims are as depicted on the map and tied as noted above.

Recording requested by:
Four Point Construction, Inc.

When recorded return to:
Carlin Trend Mining Services
369 - 5th Street
Elko, NV 89801

LOCATION NOTICE FOR LODE MINING CLAIM

NOTICE IS HEREBY GIVEN that the WC 32 lode mining claim has been located by Four Point Construction, Inc., whose current mailing address is 6868 N 7th Avenue #204, Phoenix, Arizona, 85013. The general course of this claim is North - South, and it is situated in Mohave County, Arizona. This claim is 1500 feet in length and 600 feet in width. This claim runs from the location monument on which this location notice is posted approximately 1490 feet in a northerly direction to the North end line and 10 feet in a Southerly direction to the South end line. This claim is marked by six additional monuments, one at each corner and one at the center of each end line.

The location monument on which this notice is posted is situated within Section 23, Township 15 North, Range 13 West, Gila and Salt River Baseline and Meridian, Arizona, and this claim occupies the following quarter section(s), section(s), Township and Range:

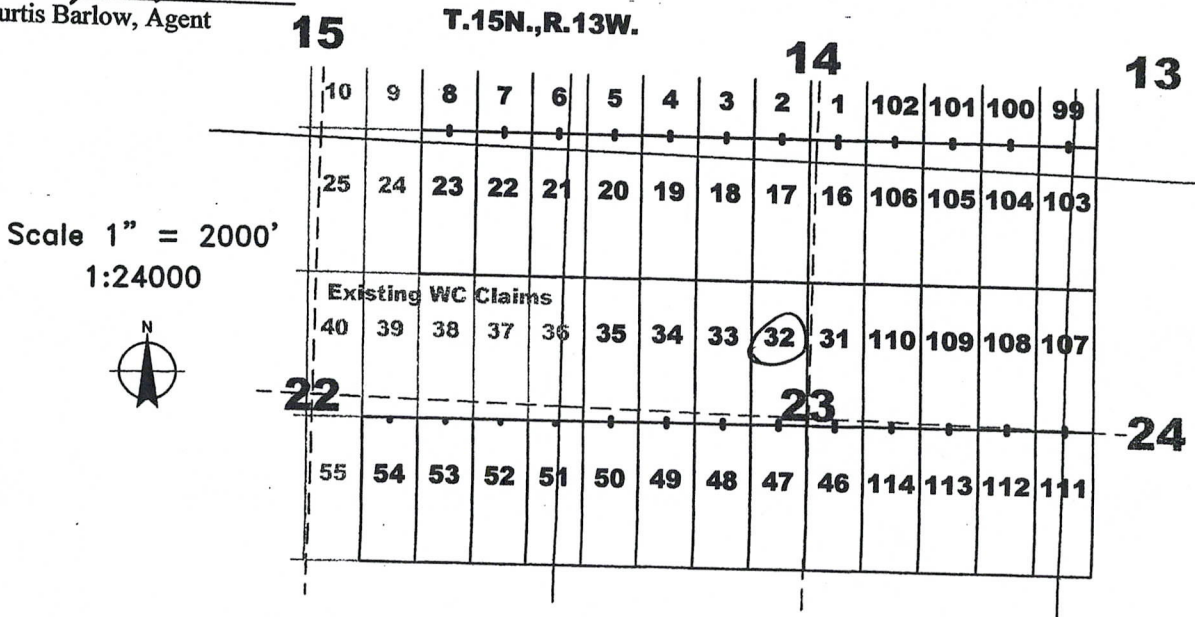
<u>1/4</u>	<u>Section</u>	<u>Township</u>	<u>Range</u>	<u>Meridian</u>
<u>NW</u>	<u>23</u>	15 North	13 West	Gila and Salt River
<u>SW</u>	<u>23</u>	15 North	13 West	Gila and Salt River
---	---	15 North	13 West	Gila and Salt River
---	---	15 North	13 West	Gila and Salt River

RECEIVED
 BLM AZ STATE OFFICE
 2019 FEB - 7 3:05
 PHOENIX, ARIZONA

The northwest corner of this claim is approximately 7245 feet east and 6825 feet south of the surveyed Northwest corner of Section 15, Township 15 North, Range 13 West, Gila and Salt River Baseline and Meridian.

DATED AND POSTED on the ground this 28th day of January, 2019.

By: Curt Barlow
Curtis Barlow, Agent



The above map depicts the WC 32 lode mining claim, which is located in Section(s) 23, Township 15 North, Range 13 West, Gila and Salt River Baseline and Meridian, Mohave County, Arizona. The claim corners, end centers, and location monuments are marked by 2 inch by 2 inch by 5 foot wooden posts with aluminum tags. The bearings and distances between claims are as depicted on the map and tied as noted above.

Recording requested by:
Four Point Construction, Inc.

When recorded return to:
Carlin Trend Mining Services
369 - 5th Street
Elko, NV 89801

LOCATION NOTICE FOR LODE MINING CLAIM

NOTICE IS HEREBY GIVEN that the WC 33 lode mining claim has been located by Four Point Construction, Inc., whose current mailing address is 6868 N 7th Avenue #204, Phoenix, Arizona, 85013. The general course of this claim is North - South, and it is situated in Mohave County, Arizona. This claim is 1500 feet in length and 600 feet in width. This claim runs from the location monument on which this location notice is posted approximately 1490 feet in a northerly direction to the North end line and 10 feet in a Southerly direction to the South end line. This claim is marked by six additional monuments, one at each corner and one at the center of each end line.

The location monument on which this notice is posted is situated within Section 23, Township 15 North, Range 13 West, Gila and Salt River Baseline and Meridian, Arizona, and this claim occupies the following quarter section(s), section(s), Township and Range:

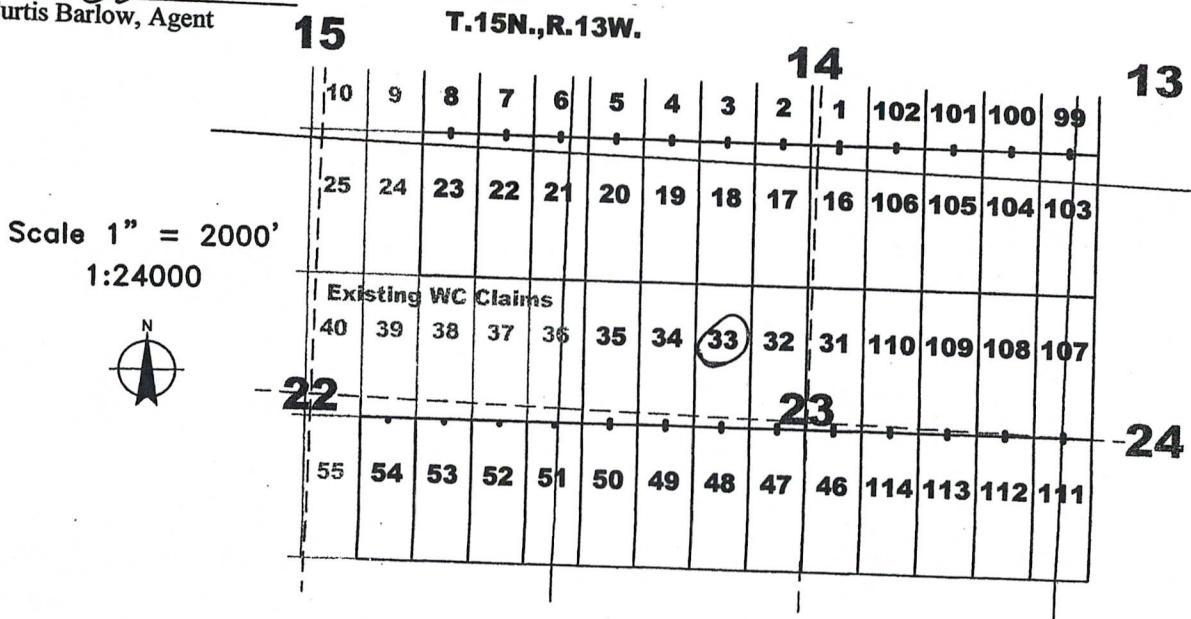
<u>1/4</u>	<u>Section</u>	<u>Township</u>	<u>Range</u>	<u>Meridian</u>
<u>NW</u>	<u>23</u>	15 North	13 West	Gila and Salt River
<u>SW</u>	<u>23</u>	15 North	13 West	Gila and Salt River
---	---	15 North	13 West	Gila and Salt River
---	---	15 North	13 West	Gila and Salt River

RECEIVED
 BLM AZ STATE OFFICE
 2019 FEB - 7 P 3:00
 PHOENIX ARIZONA

The northwest corner of this claim is approximately 6645 feet east and 6825 feet south of the surveyed Northwest corner of Section 15, Township 15 North, Range 13 West, Gila and Salt River Baseline and Meridian.

DATED AND POSTED on the ground this 28th day of January, 2019.

By: Curt Barlow
Curtis Barlow, Agent



The above map depicts the WC 33 lode mining claim, which is located in Section(s) 23, Township 15 North, Range 13 West, Gila and Salt River Baseline and Meridian, Mohave County, Arizona. The claim corners, end centers, and location monuments are marked by 2 inch by 2 inch by 5 foot wooden posts with aluminum tags. The bearings and distances between claims are as depicted on the map and tied as noted above.

Recording requested by:
Four Point Construction, Inc.

When recorded return to:
Carlin Trend Mining Services
369 - 5th Street
Elko, NV 89801

LOCATION NOTICE FOR LODE MINING CLAIM

NOTICE IS HEREBY GIVEN that the WC 34 lode mining claim has been located by Four Point Construction, Inc., whose current mailing address is 6868 N 7th Avenue #204, Phoenix, Arizona, 85013. The general course of this claim is North - South, and it is situated in Mohave County, Arizona. This claim is 1500 feet in length and 600 feet in width. This claim runs from the location monument on which this location notice is posted approximately 1490 feet in a northerly direction to the North end line and 10 feet in a Southerly direction to the South end line. This claim is marked by six additional monuments, one at each corner and one at the center of each end line.

The location monument on which this notice is posted is situated within Section 23, Township 15 North, Range 13 West, Gila and Salt River Baseline and Meridian, Arizona, and this claim occupies the following quarter section(s), section(s), Township and Range:

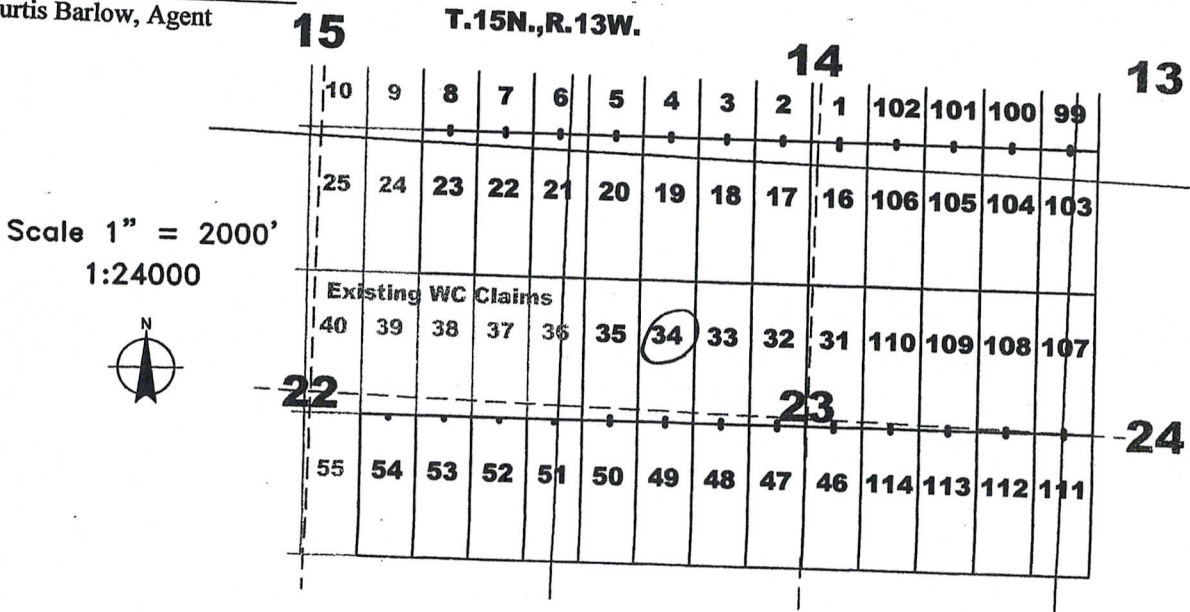
1/4	Section	Township	Range	Meridian
<u>NW</u>	<u>23</u>	15 North	13 West	Gila and Salt River
<u>SW</u>	<u>23</u>	15 North	13 West	Gila and Salt River
---	---	15 North	13 West	Gila and Salt River
---	---	15 North	13 West	Gila and Salt River

RECEIVED
 BLM AZ STATE OFFICE
 2019 FEB - 7 P 3: 06
 PHOENIX, ARIZONA

The northwest corner of this claim is approximately 6045 feet east and 6875 feet south of the surveyed Northwest corner of Section 15, Township 15 North, Range 13 West, Gila and Salt River Baseline and Meridian.

DATED AND POSTED on the ground this 27th day of January, 2019.

By: Curtis Barlow
Curtis Barlow, Agent



AMC 453386

The above map depicts the WC 34 lode mining claim, which is located in Section(s) 23, Township 15 North, Range 13 West, Gila and Salt River Baseline and Meridian, Mohave County, Arizona. The claim corners, end centers, and location monuments are marked by 2 inch by 2 inch by 5 foot wooden posts with aluminum tags. The bearings and distances between claims are as depicted on the map and tied as noted above.

Recording requested by:
Four Point Construction, Inc.

When recorded return to:
Carlin Trend Mining Services
369 - 5th Street
Elko, NV 89801

LOCATION NOTICE FOR LODE MINING CLAIM

NOTICE IS HEREBY GIVEN that the WC 35 lode mining claim has been located by Four Point Construction, Inc., whose current mailing address is 6868 N 7th Avenue #204, Phoenix, Arizona, 85013. The general course of this claim is North - South, and it is situated in Mohave County, Arizona. This claim is 1500 feet in length and 600 feet in width. This claim runs from the location monument on which this location notice is posted approximately 1490 feet in a northerly direction to the North end line and 10 feet in a Southerly direction to the South end line. This claim is marked by six additional monuments, one at each corner and one at the center of each end line.

The location monument on which this notice is posted is situated within Section 23, Township 15 North, Range 13 West, Gila and Salt River Baseline and Meridian, Arizona, and this claim occupies the following quarter section(s), section(s), Township and Range:

<u>1/4</u>	<u>Section</u>	<u>Township</u>	<u>Range</u>	<u>Meridian</u>
<u>NW</u>	<u>23</u>	15 North	13 West	Gila and Salt River
<u>SW</u>	<u>23</u>	15 North	13 West	Gila and Salt River
---	---	15 North	13 West	Gila and Salt River
---	---	15 North	13 West	Gila and Salt River

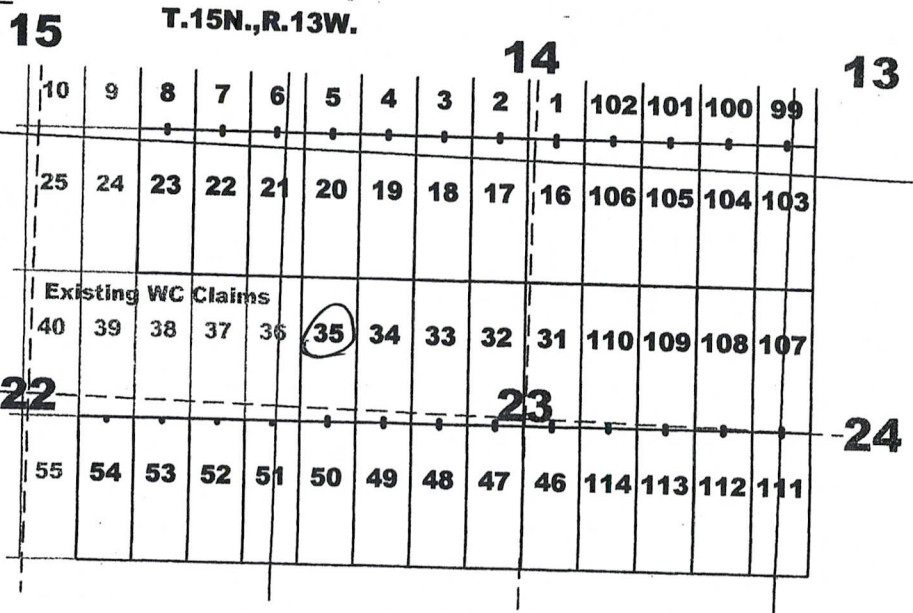
RECEIVED
 BLM AZ STATE OFFICE
 2019 FEB - 7 P 3:06
 PHOENIX ARIZONA

The northwest corner of this claim is approximately 5445 feet east and 6825 feet south of the surveyed Northwest corner of Section 15, Township 15 North, Range 13 West, Gila and Salt River Baseline and Meridian.

DATED AND POSTED on the ground this 27th day of January, 2019.

By: Curt Barlow
Curtis Barlow, Agent

Scale 1" = 2000'
1:24000



AMC453387

The above map depicts the WC 35 lode mining claim, which is located in Section(s) 23, Township 15 North, Range 13 West, Gila and Salt River Baseline and Meridian, Mohave County, Arizona. The claim corners, end centers, and location monuments are marked by 2 inch by 2 inch by 5 foot wooden posts with aluminum tags. The bearings and distances between claims are as depicted on the map and tied as noted above.

Recording requested by:
Four Point Construction, Inc.

When recorded return to:
Carlin Trend Mining Services
369 - 5th Street
Elko, NV 89801

LOCATION NOTICE FOR LODE MINING CLAIM

NOTICE IS HEREBY GIVEN that the WC 46 lode mining claim has been located by Four Point Construction, Inc., whose current mailing address is 6868 N 7th Avenue #204, Phoenix, Arizona, 85013. The general course of this claim is North - South, and it is situated in Mohave County, Arizona. This claim is 1500 feet in length and 600 feet in width. This claim runs from the location monument on which this location notice is posted approximately 10 feet in a northerly direction to the North end line and 1490 feet in a Southerly direction to the South end line. This claim is marked by six additional monuments, one at each corner and one at the center of each end line.

The location monument on which this notice is posted is situated within Section 23, Township 15 North, Range 13 West, Gila and Salt River Baseline and Meridian, Arizona, and this claim occupies the following quarter section(s), section(s), Township and Range:

1/4	Section	Township	Range	Meridian
<u>SW</u>	<u>23</u>	15 North	13 West	Gila and Salt River
<u>SE</u>	<u>23</u>	15 North	13 West	Gila and Salt River
---	---	15 North	13 West	Gila and Salt River
---	---	15 North	13 West	Gila and Salt River

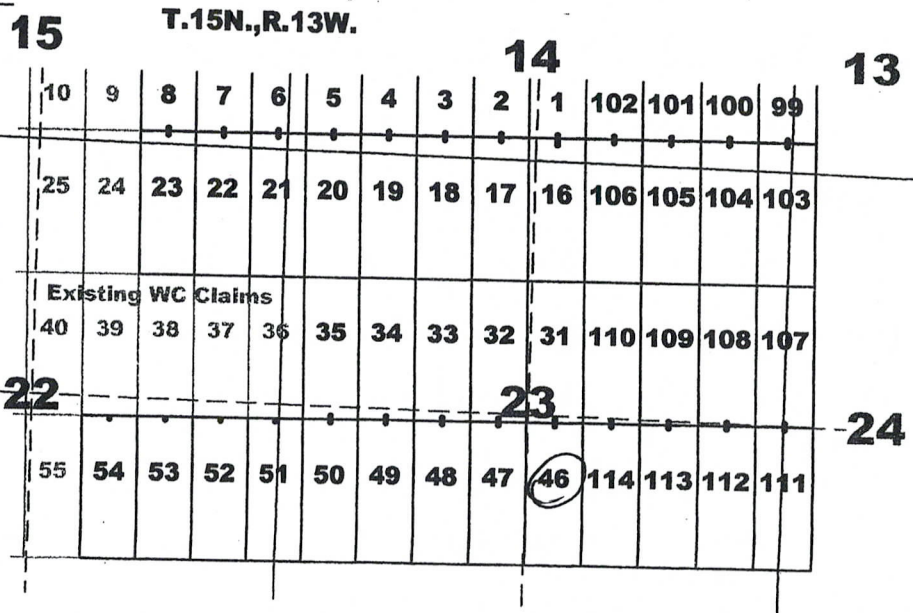
RECEIVED
 BLM AZ STATE OFFICE
 2019 FEB - 7 P 3:16
 PHOENIX, ARIZONA

The northwest corner of this claim is approximately 7845 feet east and 8325 feet south of the surveyed Northwest corner of Section 15, Township 15 North, Range 13 West, Gila and Salt River Baseline and Meridian.

DATED AND POSTED on the ground this 28th day of January, 2019.

By: Curtis Barlow
Curtis Barlow, Agent

Scale 1" = 2000'
1:24000



The above map depicts the WC 46 lode mining claim, which is located in Section(s) 23, Township 15 North, Range 13 West, Gila and Salt River Baseline and Meridian, Mohave County, Arizona. The claim corners, end centers, and location monuments are marked by 2 inch by 2 inch by 5 foot wooden posts with aluminum tags. The bearings and distances between claims are as depicted on the map and tied as noted above.

Recording requested by:
Four Point Construction, Inc.

When recorded return to:
Carlin Trend Mining Services
369 - 5th Street
Elko, NV 89801

LOCATION NOTICE FOR LODE MINING CLAIM

NOTICE IS HEREBY GIVEN that the WC 47 lode mining claim has been located by Four Point Construction, Inc., whose current mailing address is 6868 N 7th Avenue #204, Phoenix, Arizona, 85013. The general course of this claim is North - South, and it is situated in Mohave County, Arizona. This claim is 1500 feet in length and 600 feet in width. This claim runs from the location monument on which this location notice is posted approximately 10 feet in a northerly direction to the North end line and 1490 feet in a Southerly direction to the South end line. This claim is marked by six additional monuments, one at each corner and one at the center of each end line.

The location monument on which this notice is posted is situated within Section 23, Township 15 North, Range 13 West, Gila and Salt River Baseline and Meridian, Arizona, and this claim occupies the following quarter section(s), section(s), Township and Range:

<u>1/4</u>	<u>Section</u>	<u>Township</u>	<u>Range</u>	<u>Meridian</u>
<u>SW</u>	<u>23</u>	15 North	13 West	Gila and Salt River
<u>SE</u>	<u>23</u>	15 North	13 West	Gila and Salt River
---	---	15 North	13 West	Gila and Salt River
---	---	15 North	13 West	Gila and Salt River

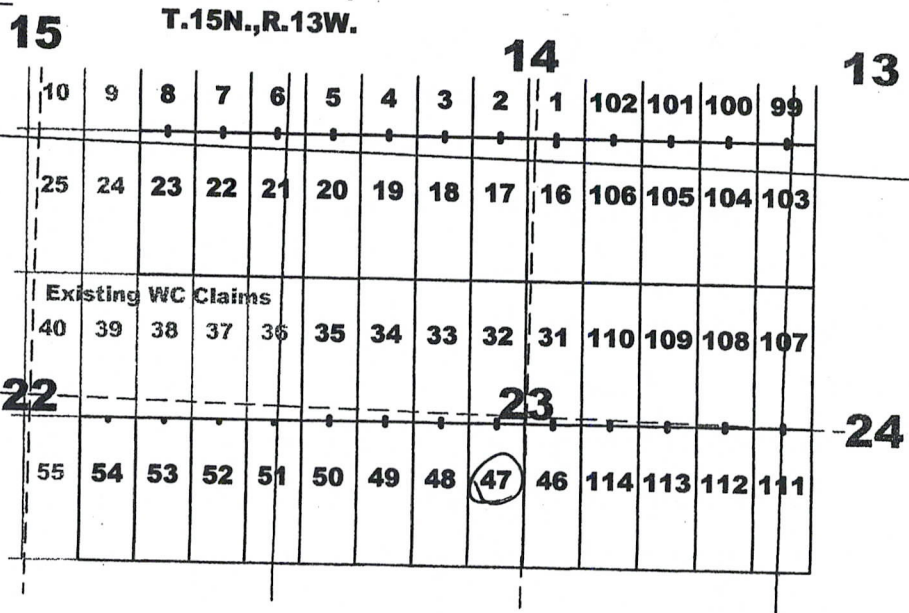
RECEIVED
 BLM AZ STATE OFFICE
 2019 FEB - 7 P.3: 06
 PHOENIX ARIZONA

The northwest corner of this claim is approximately 7245 feet east and 8325 feet south of the surveyed Northwest corner of Section 15, Township 15 North, Range 13 West, Gila and Salt River Baseline and Meridian.

DATED AND POSTED on the ground this 28th day of January, 2019.

By: Curt Barlow
Curtis Barlow, Agent

Scale 1" = 2000'
1:24000



AMC 453389

The above map depicts the WC 47 lode mining claim, which is located in Section(s) 23, Township 15 North, Range 13 West, Gila and Salt River Baseline and Meridian, Mohave County, Arizona. The claim corners, end centers, and location monuments are marked by 2 inch by 2 inch by 5 foot wooden posts with aluminum tags. The bearings and distances between claims are as depicted on the map and tied as noted above.

Recording requested by:
Four Point Construction, Inc.

When recorded return to:
Carlin Trend Mining Services
369 - 5th Street
Elko, NV 89801

LOCATION NOTICE FOR LODE MINING CLAIM

NOTICE IS HEREBY GIVEN that the WC 48 lode mining claim has been located by Four Point Construction, Inc., whose current mailing address is 6868 N 7th Avenue #204, Phoenix, Arizona, 85013. The general course of this claim is North - South, and it is situated in Mohave County, Arizona. This claim is 1500 feet in length and 600 feet in width. This claim runs from the location monument on which this location notice is posted approximately 10 feet in a northerly direction to the North end line and 1490 feet in a Southerly direction to the South end line. This claim is marked by six additional monuments, one at each corner and one at the center of each end line.

The location monument on which this notice is posted is situated within Section 23, Township 15 North, Range 13 West, Gila and Salt River Baseline and Meridian, Arizona, and this claim occupies the following quarter section(s), section(s), Township and Range:

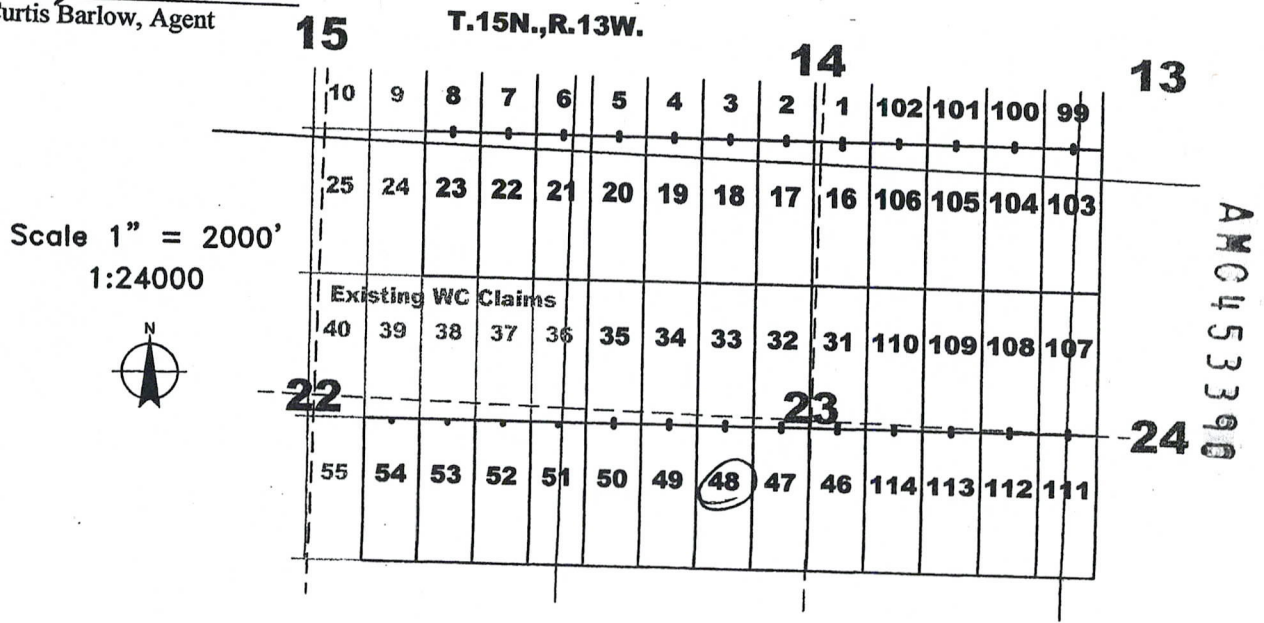
<u>1/4</u>	<u>Section</u>	<u>Township</u>	<u>Range</u>	<u>Meridian</u>
<u>3w</u>	<u>23</u>	15 North	13 West	Gila and Salt River
---	---	15 North	13 West	Gila and Salt River
---	---	15 North	13 West	Gila and Salt River
---	---	15 North	13 West	Gila and Salt River

RECEIVED
 BLM AZ STATE OFFICE
 2019 FEB - 7 P 3:06
 PHOENIX ARIZONA

The northwest corner of this claim is approximately 6645 feet east and 8325 feet south of the surveyed Northwest corner of Section 15, Township 15 North, Range 13 West, Gila and Salt River Baseline and Meridian.

DATED AND POSTED on the ground this 28th day of January, 2019.

By: Curt Barlow
Curtis Barlow, Agent



The above map depicts the WC 48 lode mining claim, which is located in Section(s) 23, Township 15 North, Range 13 West, Gila and Salt River Baseline and Meridian, Mohave County, Arizona. The claim corners, end centers, and location monuments are marked by 2 inch by 2 inch by 5 foot wooden posts with aluminum tags. The bearings and distances between claims are as depicted on the map and tied as noted above.

Recording requested by:
Four Point Construction, Inc.

When recorded return to:
Carlin Trend Mining Services
369 - 5th Street
Elko, NV 89801

LOCATION NOTICE FOR LODE MINING CLAIM

NOTICE IS HEREBY GIVEN that the WC 49 lode mining claim has been located by Four Point Construction, Inc., whose current mailing address is 6868 N 7th Avenue #204, Phoenix, Arizona, 85013. The general course of this claim is North - South, and it is situated in Mohave County, Arizona. This claim is 1500 feet in length and 600 feet in width. This claim runs from the location monument on which this location notice is posted approximately 10 feet in a northerly direction to the North end line and 1490 feet in a Southerly direction to the South end line. This claim is marked by six additional monuments, one at each corner and one at the center of each end line.

The location monument on which this notice is posted is situated within Section 23, Township 15 North, Range 13 West, Gila and Salt River Baseline and Meridian, Arizona, and this claim occupies the following quarter section(s), section(s), Township and Range:

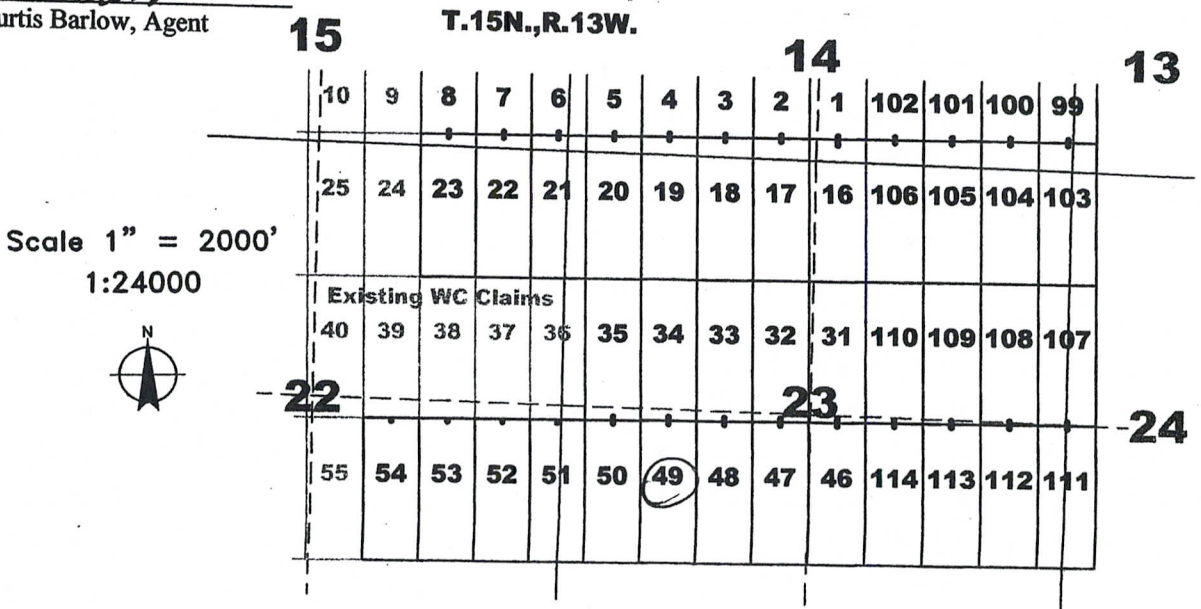
<u>1/4</u>	<u>Section</u>	<u>Township</u>	<u>Range</u>	<u>Meridian</u>
<u>SW</u>	<u>23</u>	15 North	13 West	Gila and Salt River
---	---	15 North	13 West	Gila and Salt River
---	---	15 North	13 West	Gila and Salt River
---	---	15 North	13 West	Gila and Salt River

RECEIVED
 BLM AZ STATE OFFICE
 2019 FEB - 7 PM 3:06
 PHOENIX ARIZONA

The northwest corner of this claim is approximately 6045 feet east and 8325 feet south of the surveyed Northwest corner of Section 15, Township 15 North, Range 13 West, Gila and Salt River Baseline and Meridian.

DATED AND POSTED on the ground this 27th day of January, 2019.

By: Curtis Barlow
Curtis Barlow, Agent



AMC453391

The above map depicts the WC 49 lode mining claim, which is located in Section(s) 23, Township 15 North, Range 13 West, Gila and Salt River Baseline and Meridian, Mohave County, Arizona. The claim corners, end centers, and location monuments are marked by 2 inch by 2 inch by 5 foot wooden posts with aluminum tags. The bearings and distances between claims are as depicted on the map and tied as noted above.

Recording requested by:
Four Point Construction, Inc.

When recorded return to:
Carlin Trend Mining Services
369 - 5th Street
Elko, NV 89801

LOCATION NOTICE FOR LODE MINING CLAIM

NOTICE IS HEREBY GIVEN that the WC 50 lode mining claim has been located by Four Point Construction, Inc., whose current mailing address is 6868 N 7th Avenue #204, Phoenix, Arizona, 85013. The general course of this claim is North - South, and it is situated in Mohave County, Arizona. This claim is 1500 feet in length and 600 feet in width. This claim runs from the location monument on which this location notice is posted approximately 10 feet in a northerly direction to the North end line and 1490 feet in a Southerly direction to the South end line. This claim is marked by six additional monuments, one at each corner and one at the center of each end line.

The location monument on which this notice is posted is situated within Section 23, Township 15 North, Range 13 West, Gila and Salt River Baseline and Meridian, Arizona, and this claim occupies the following quarter section(s), section(s), Township and Range:

<u>1/4</u>	<u>Section</u>	<u>Township</u>	<u>Range</u>	<u>Meridian</u>
<u>SW</u>	<u>23</u>	15 North	13 West	Gila and Salt River
---	---	15 North	13 West	Gila and Salt River
---	---	15 North	13 West	Gila and Salt River
---	---	15 North	13 West	Gila and Salt River

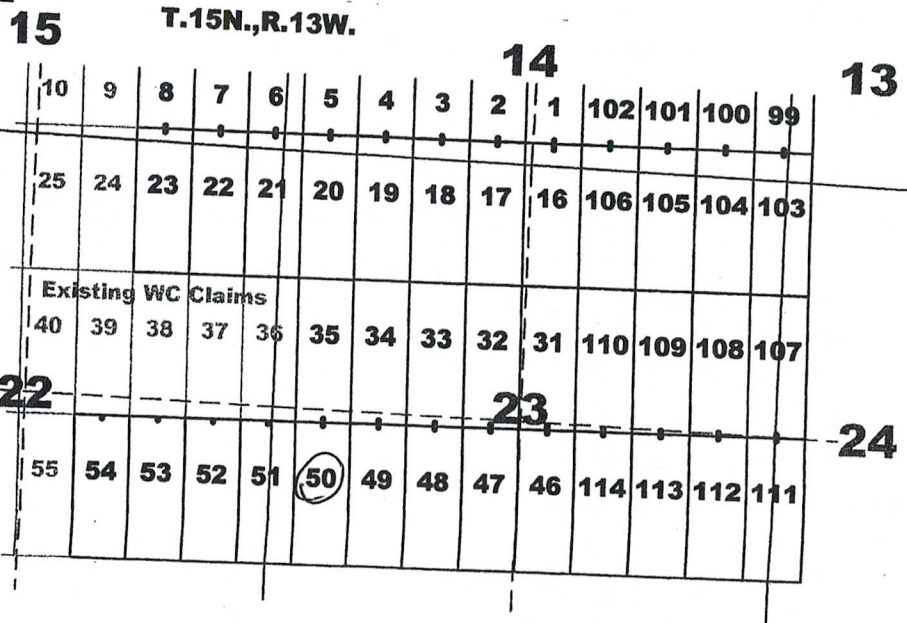
RECEIVED
 BLM AZ STATE OFFICE
 2019 FEB - 7 P 3:06
 PHOENIX, ARIZONA

The northwest corner of this claim is approximately 5445 feet east and 8325 feet south of the surveyed Northwest corner of Section 15, Township 15 North, Range 13 West, Gila and Salt River Baseline and Meridian.

DATED AND POSTED on the ground this 27th day of January, 2019.

By: Curt Barlow
Curtis Barlow, Agent

Scale 1" = 2000'
1:24000



AMC453392

The above map depicts the WC 50 lode mining claim, which is located in Section(s) 23, Township 15 North, Range 13 West, Gila and Salt River Baseline and Meridian, Mohave County, Arizona. The claim corners, end centers, and location monuments are marked by 2 inch by 2 inch by 5 foot wooden posts with aluminum tags. The bearings and distances between claims are as depicted on the map and tied as noted above.

Recording requested by:
Four Point Construction, Inc.

When recorded return to:
Carlin Trend Mining Services
369 - 5th Street
Elko, NV 89801

LOCATION NOTICE FOR LODE MINING CLAIM

NOTICE IS HEREBY GIVEN that the WC 51 lode mining claim has been located by Four Point Construction, Inc., whose current mailing address is 6868 N 7th Avenue #204, Phoenix, Arizona, 85013. The general course of this claim is North - South, and it is situated in Mohave County, Arizona. This claim is 1500 feet in length and 600 feet in width. This claim runs from the location monument on which this location notice is posted approximately 10 feet in a northerly direction to the North end line and 1490 feet in a Southerly direction to the South end line. This claim is marked by six additional monuments, one at each corner and one at the center of each end line.

The location monument on which this notice is posted is situated within Section 22, Township 15 North, Range 13 West, Gila and Salt River Baseline and Meridian, Arizona, and this claim occupies the following quarter section(s), section(s), Township and Range:

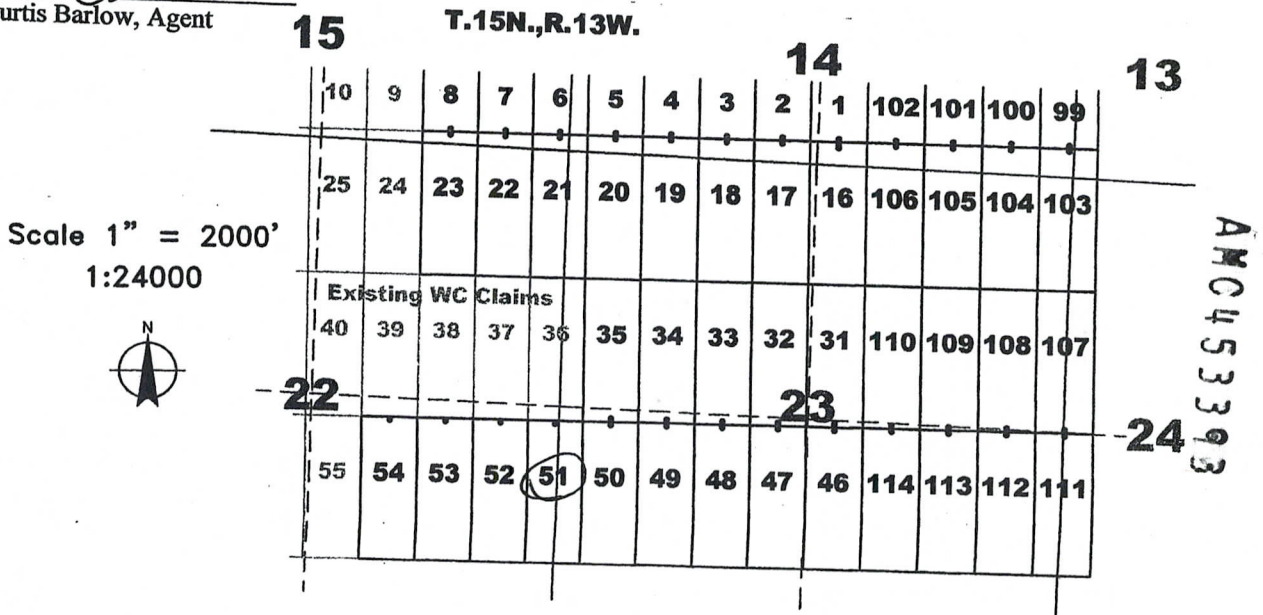
<u>1/4</u>	<u>Section</u>	<u>Township</u>	<u>Range</u>	<u>Meridian</u>
<u>3E</u>	<u>22</u>	15 North	13 West	Gila and Salt River
<u>3W</u>	<u>23</u>	15 North	13 West	Gila and Salt River
---	---	15 North	13 West	Gila and Salt River
---	---	15 North	13 West	Gila and Salt River

RECEIVED
 BLM AZ STATE OFFICE
 2019 FEB - 7 P 3:16
 PHOENIX ARIZONA

The northwest corner of this claim is approximately 4845 feet east and 8325 feet south of the surveyed Northwest corner of Section 15, Township 15 North, Range 13 West, Gila and Salt River Baseline and Meridian.

DATED AND POSTED on the ground this 27th day of January, 2019.

By: Curt Barlow
Curtis Barlow, Agent



The above map depicts the WC 51 lode mining claim, which is located in Section(s) 22, 23, Township 15 North, Range 13 West, Gila and Salt River Baseline and Meridian, Mohave County, Arizona. The claim corners, end centers, and location monuments are marked by 2 inch by 2 inch by 5 foot wooden posts with aluminum tags. The bearings and distances between claims are as depicted on the map and tied as noted above.

Recording requested by:
Four Point Construction, Inc.

When recorded return to:
Carlin Trend Mining Services
369 - 5th Street
Elko, NV 89801

LOCATION NOTICE FOR LODE MINING CLAIM

NOTICE IS HEREBY GIVEN that the WC 52 lode mining claim has been located by Four Point Construction, Inc., whose current mailing address is 6868 N 7th Avenue #204, Phoenix, Arizona, 85013. The general course of this claim is North - South, and it is situated in Mohave County, Arizona. This claim is 1500 feet in length and 600 feet in width. This claim runs from the location monument on which this location notice is posted approximately 10 feet in a northerly direction to the North end line and 1490 feet in a Southerly direction to the South end line. This claim is marked by six additional monuments, one at each corner and one at the center of each end line.

The location monument on which this notice is posted is situated within Section 22, Township 15 North, Range 13 West, Gila and Salt River Baseline and Meridian, Arizona, and this claim occupies the following quarter section(s), section(s), Township and Range:

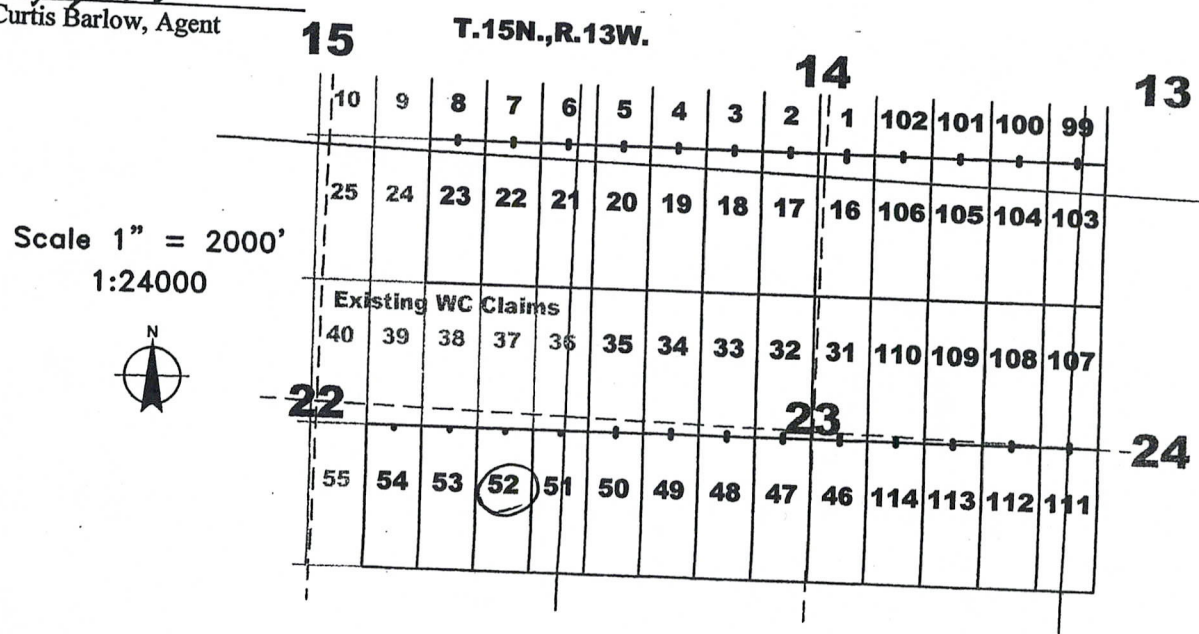
<u>1/4</u>	<u>Section</u>	<u>Township</u>	<u>Range</u>	<u>Meridian</u>
<u>SE</u>	<u>22</u>	15 North	13 West	Gila and Salt River
---	---	15 North	13 West	Gila and Salt River
---	---	15 North	13 West	Gila and Salt River
---	---	15 North	13 West	Gila and Salt River

RECEIVED
 BLM AZ STATE OFFICE
 2019 FEB - 7 P 3:06
 PHOENIX, ARIZONA

The northwest corner of this claim is approximately 4245 feet east and 8325 feet south of the surveyed Northwest corner of Section 15, Township 15 North, Range 13 West, Gila and Salt River Baseline and Meridian.

DATED AND POSTED on the ground this 27th day of January, 2019.

By: Curtis Barlow
Curtis Barlow, Agent



AMC453394

The above map depicts the WC 52 lode mining claim, which is located in Section(s) 22, Township 15 North, Range 13 West, Gila and Salt River Baseline and Meridian, Mohave County, Arizona. The claim corners, end centers, and location monuments are marked by 2 inch by 2 inch by 5 foot wooden posts with aluminum tags. The bearings and distances between claims are as depicted on the map and tied as noted above.

Recording requested by:
Four Point Construction, Inc.

When recorded return to:
Carlin Trend Mining Services
369 - 5th Street
Elko, NV 89801

LOCATION NOTICE FOR LODE MINING CLAIM

NOTICE IS HEREBY GIVEN that the WC 53 lode mining claim has been located by Four Point Construction, Inc., whose current mailing address is 6868 N 7th Avenue #204, Phoenix, Arizona, 85013. The general course of this claim is North - South, and it is situated in Mohave County, Arizona. This claim is 1500 feet in length and 600 feet in width. This claim runs from the location monument on which this location notice is posted approximately 10 feet in a northerly direction to the North end line and 1490 feet in a Southerly direction to the South end line. This claim is marked by six additional monuments, one at each corner and one at the center of each end line.

The location monument on which this notice is posted is situated within Section 22, Township 15 North, Range 13 West, Gila and Salt River Baseline and Meridian, Arizona, and this claim occupies the following quarter section(s), section(s), Township and Range:

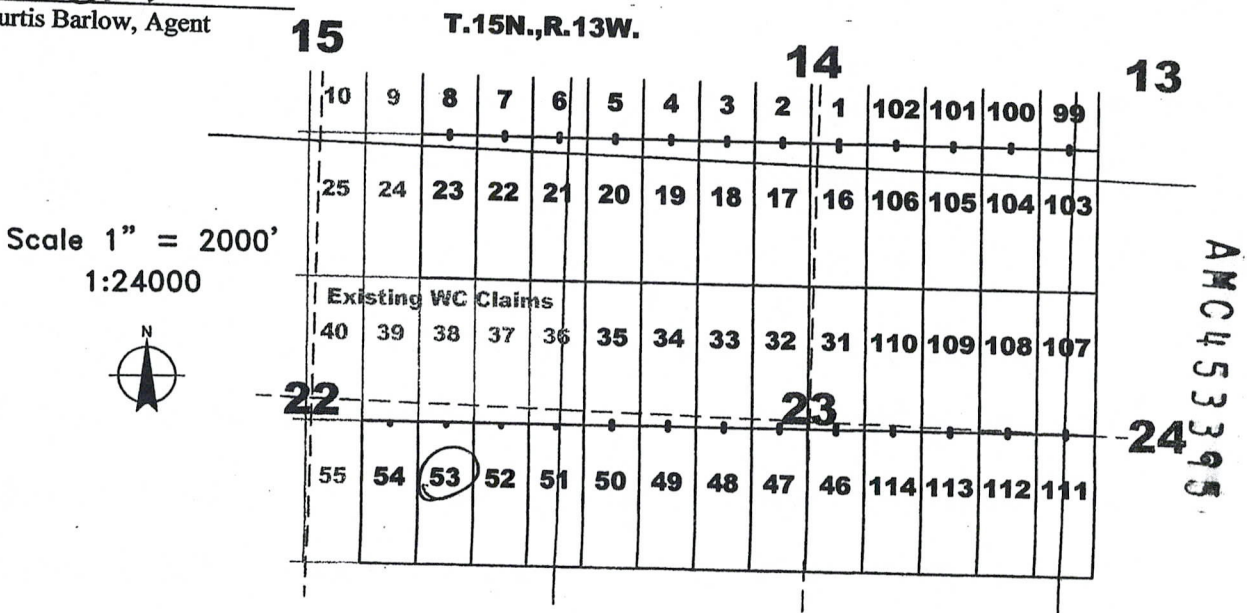
<u>1/4</u>	<u>Section</u>	<u>Township</u>	<u>Range</u>	<u>Meridian</u>
<u>SE</u>	<u>22</u>	15 North	13 West	Gila and Salt River
---	---	15 North	13 West	Gila and Salt River
---	---	15 North	13 West	Gila and Salt River
---	---	15 North	13 West	Gila and Salt River

RECEIVED
 BLM AZ STATE OFFICE
 2019 FEB - 7 3:06
 PHOENIX, ARIZONA

The northwest corner of this claim is approximately 3645 feet east and 8325 feet south of the surveyed Northwest corner of Section 15, Township 15 North, Range 13 West, Gila and Salt River Baseline and Meridian.

DATED AND POSTED on the ground this 27th day of January, 2019.

By: Curtis Barlow
Curtis Barlow, Agent



The above map depicts the WC 53 lode mining claim, which is located in Section(s) 22, Township 15 North, Range 13 West, Gila and Salt River Baseline and Meridian, Mohave County, Arizona. The claim corners, end centers, and location monuments are marked by 2 inch by 2 inch by 5 foot wooden posts with aluminum tags. The bearings and distances between claims are as depicted on the map and tied as noted above.

Recording requested by:
Four Point Construction, Inc.

When recorded return to:
Carlin Trend Mining Services
369 - 5th Street
Elko, NV 89801

LOCATION NOTICE FOR LODE MINING CLAIM

NOTICE IS HEREBY GIVEN that the WC 54 lode mining claim has been located by Four Point Construction, Inc., whose current mailing address is 6868 N 7th Avenue #204, Phoenix, Arizona, 85013. The general course of this claim is North - South, and it is situated in Mohave County, Arizona. This claim is 1500 feet in length and 600 feet in width. This claim runs from the location monument on which this location notice is posted approximately 10 feet in a northerly direction to the North end line and 1490 feet in a Southerly direction to the South end line. This claim is marked by six additional monuments, one at each corner and one at the center of each end line.

The location monument on which this notice is posted is situated within Section 22, Township 15 North, Range 13 West, Gila and Salt River Baseline and Meridian, Arizona, and this claim occupies the following quarter section(s), section(s), Township and Range:

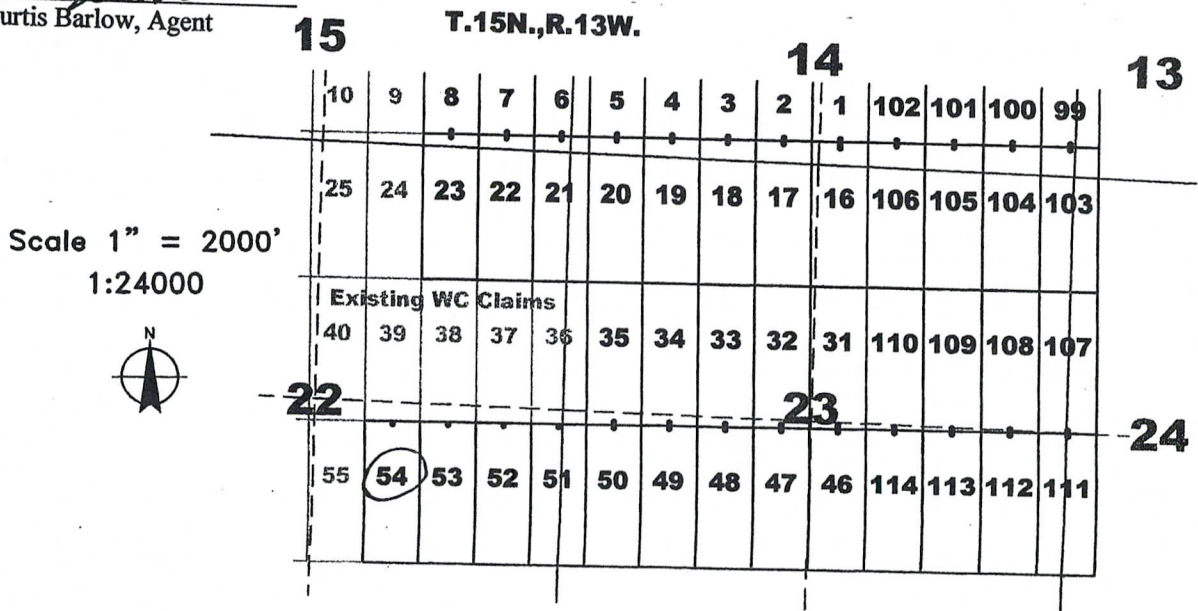
<u>1/4</u>	<u>Section</u>	<u>Township</u>	<u>Range</u>	<u>Meridian</u>
<u>SE</u>	<u>22</u>	15 North	13 West	Gila and Salt River
---	---	15 North	13 West	Gila and Salt River
---	---	15 North	13 West	Gila and Salt River
---	---	15 North	13 West	Gila and Salt River

RECEIVED
 BLM AZ STATE OFFICE
 2019 FEB - 7 P 3: 06
 PHOENIX ARIZONA

The northwest corner of this claim is approximately 3045 feet east and 8325 feet south of the surveyed Northwest corner of Section 15, Township 15 North, Range 13 West, Gila and Salt River Baseline and Meridian.

DATED AND POSTED on the ground this 27th day of January, 2019.

By: Curtis Barlow
Curtis Barlow, Agent



AMC453396

The above map depicts the WC 54 lode mining claim, which is located in Section(s) 22, Township 15 North, Range 13 West, Gila and Salt River Baseline and Meridian, Mohave County, Arizona. The claim corners, end centers, and location monuments are marked by 2 inch by 2 inch by 5 foot wooden posts with aluminum tags. The bearings and distances between claims are as depicted on the map and tied as noted above.

Recording requested by:
Four Point Construction, Inc.

When recorded return to:
Carlin Trend Mining Services
369 - 5th Street
Elko, NV 89801

LOCATION NOTICE FOR LODE MINING CLAIM

NOTICE IS HEREBY GIVEN that the WC 61 lode mining claim has been located by Four Point Construction, Inc., whose current mailing address is 6868 N 7th Avenue #204, Phoenix, Arizona, 85013. The general course of this claim is North - South, and it is situated in Mohave County, Arizona. This claim is 1500 feet in length and 600 feet in width. This claim runs from the location monument on which this location notice is posted approximately 10 feet in a northerly direction to the North end line and 1490 feet in a Southerly direction to the South end line. This claim is marked by six additional monuments, one at each corner and one at the center of each end line.

The location monument on which this notice is posted is situated within Section 14, Township 15 North, Range 13 West, Gila and Salt River Baseline and Meridian, Arizona, and this claim occupies the following quarter section(s), section(s), Township and Range:

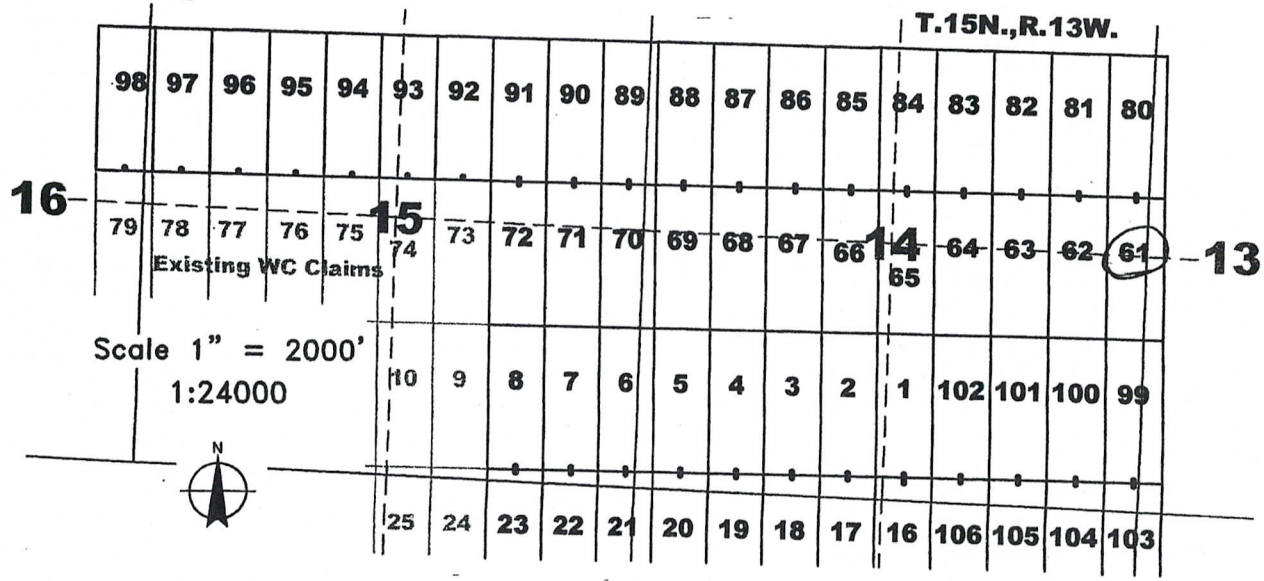
1/4	Section	Township	Range	Meridian
<u>NE</u>	<u>14</u>	15 North	13 West	Gila and Salt River
<u>SE</u>	<u>14</u>	15 North	13 West	Gila and Salt River
<u>NW</u>	<u>13</u>	15 North	13 West	Gila and Salt River
<u>SW</u>	<u>13</u>	15 North	13 West	Gila and Salt River

RECEIVED
 BLM AZ STATE OFFICE
 2019 FEB - 7 P 301
 PHOENIX ARIZONA

The northwest corner of this claim is approximately 10245 feet east and 2325 feet south of the surveyed Northwest corner of Section 15, Township 15 North, Range 13 West, Gila and Salt River Baseline and Meridian.

DATED AND POSTED on the ground this 28th day of January, 2019.

By: Curt Barlow
Curtis Barlow, Agent



AMC453397

The above map depicts the WC 61 lode mining claim, which is located in Section(s) 13, 14, Township 15 North, Range 13 West, Gila and Salt River Baseline and Meridian, Mohave County, Arizona. The claim corners, end centers, and location monuments are marked by 2 inch by 2 inch by 5 foot wooden posts with aluminum tags. The bearings and distances between claims are as depicted on the map and tied as noted above.

Recording requested by:
Four Point Construction, Inc.

When recorded return to:
Carlin Trend Mining Services
369 - 5th Street
Elko, NV 89801

LOCATION NOTICE FOR LODE MINING CLAIM

NOTICE IS HEREBY GIVEN that the WC 62 lode mining claim has been located by Four Point Construction, Inc., whose current mailing address is 6868 N 7th Avenue #204, Phoenix, Arizona, 85013. The general course of this claim is North - South, and it is situated in Mohave County, Arizona. This claim is 1500 feet in length and 600 feet in width. This claim runs from the location monument on which this location notice is posted approximately 10 feet in a northerly direction to the North end line and 1490 feet in a Southerly direction to the South end line. This claim is marked by six additional monuments, one at each corner and one at the center of each end line.

The location monument on which this notice is posted is situated within Section 14, Township 15 North, Range 13 West, Gila and Salt River Baseline and Meridian, Arizona, and this claim occupies the following quarter section(s), section(s), Township and Range:

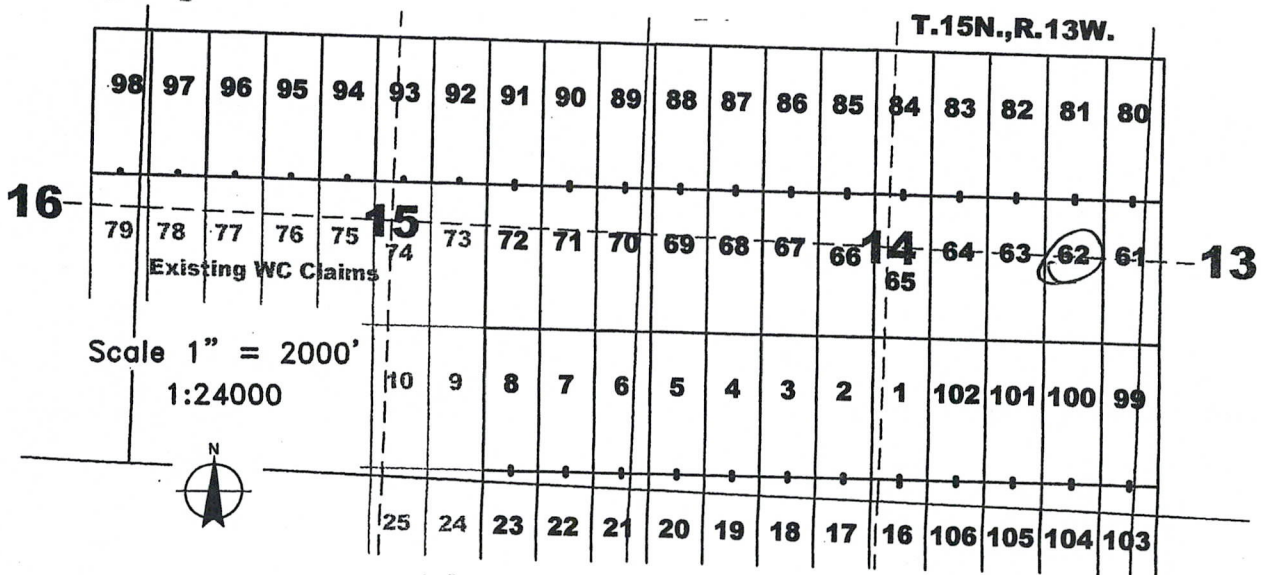
1/4	Section	Township	Range	Meridian
NE	14	15 North	13 West	Gila and Salt River
SE	14	15 North	13 West	Gila and Salt River
---	---	15 North	13 West	Gila and Salt River
---	---	15 North	13 West	Gila and Salt River

RECEIVED
 BLM AZ STATE OFFICE
 2019 FEB - 1 P 10 01
 PHOENIX ARIZONA

The northwest corner of this claim is approximately 9645 feet east and 2325 feet south of the surveyed Northwest corner of Section 15, Township 15 North, Range 13 West, Gila and Salt River Baseline and Meridian.

DATED AND POSTED on the ground this 28th day of January, 2019.

By: Curt Barlow
Curtis Barlow, Agent



AMC453398

The above map depicts the WC 62 lode mining claim, which is located in Section(s) 14, Township 15 North, Range 13 West, Gila and Salt River Baseline and Meridian, Mohave County, Arizona. The claim corners, end centers, and location monuments are marked by 2 inch by 2 inch by 5 foot wooden posts with aluminum tags. The bearings and distances between claims are as depicted on the map and tied as noted above.

Recording requested by:
Four Point Construction, Inc.

When recorded return to:
Carlin Trend Mining Services
369 - 5th Street
Elko, NV 89801

LOCATION NOTICE FOR LODE MINING CLAIM

NOTICE IS HEREBY GIVEN that the WC 63 lode mining claim has been located by Four Point Construction, Inc., whose current mailing address is 6868 N 7th Avenue #204, Phoenix, Arizona, 85013. The general course of this claim is North - South, and it is situated in Mohave County, Arizona. This claim is 1500 feet in length and 600 feet in width. This claim runs from the location monument on which this location notice is posted approximately 10 feet in a northerly direction to the North end line and 1490 feet in a Southerly direction to the South end line. This claim is marked by six additional monuments, one at each corner and one at the center of each end line.

The location monument on which this notice is posted is situated within Section 14, Township 15 North, Range 13 West, Gila and Salt River Baseline and Meridian, Arizona, and this claim occupies the following quarter section(s), section(s), Township and Range:

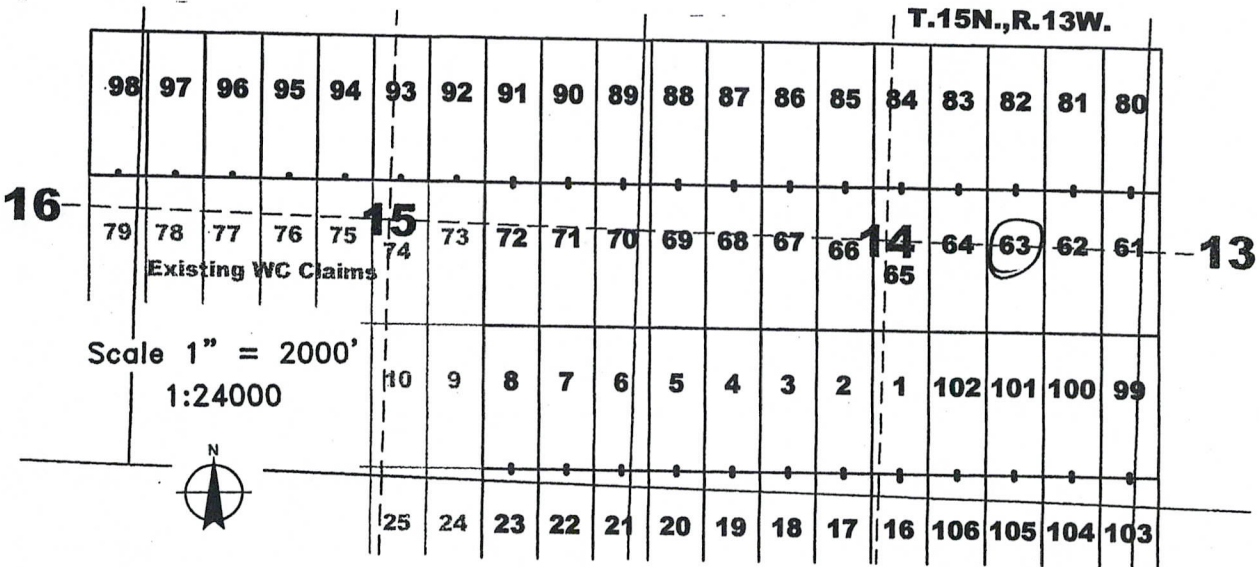
1/4	Section	Township	Range	Meridian
NE	14	15 North	13 West	Gila and Salt River
SE	14	15 North	13 West	Gila and Salt River
---	---	15 North	13 West	Gila and Salt River
---	---	15 North	13 West	Gila and Salt River

RECEIVED
 BLM AZ STATE OFFICE
 PHOENIX, ARIZONA
 2019 FEB - 7 P. 3: 07

The northwest corner of this claim is approximately 9045 feet east and 2325 feet south of the surveyed Northwest corner of Section 15, Township 15 North, Range 13 West, Gila and Salt River Baseline and Meridian.

DATED AND POSTED on the ground this 28th day of January, 2019.

By: Curt Barlow
Curtis Barlow, Agent



The above map depicts the WC 63 lode mining claim, which is located in Section(s) 14, Township 15 North, Range 13 West, Gila and Salt River Baseline and Meridian, Mohave County, Arizona. The claim corners, end centers, and location monuments are marked by 2 inch by 2 inch by 5 foot wooden posts with aluminum tags. The bearings and distances between claims are as depicted on the map and tied as noted above.

Recording requested by:
Four Point Construction, Inc.

When recorded return to:
Carlin Trend Mining Services
369 - 5th Street
Elko, NV 89801

LOCATION NOTICE FOR LODE MINING CLAIM

NOTICE IS HEREBY GIVEN that the WC 64 lode mining claim has been located by Four Point Construction, Inc., whose current mailing address is 6868 N 7th Avenue #204, Phoenix, Arizona, 85013. The general course of this claim is North - South, and it is situated in Mohave County, Arizona. This claim is 1500 feet in length and 600 feet in width. This claim runs from the location monument on which this location notice is posted approximately 10 feet in a northerly direction to the North end line and 1490 feet in a Southerly direction to the South end line. This claim is marked by six additional monuments, one at each corner and one at the center of each end line.

The location monument on which this notice is posted is situated within Section 14, Township 15 North, Range 13 West, Gila and Salt River Baseline and Meridian, Arizona, and this claim occupies the following quarter section(s), section(s), Township and Range:

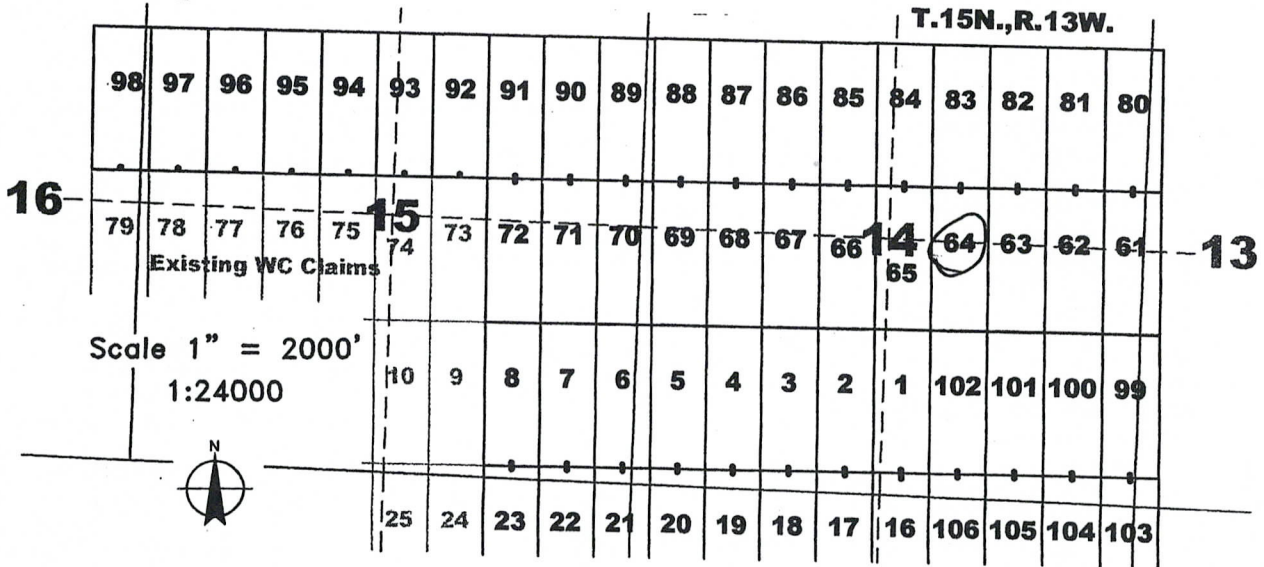
<u>1/4</u>	<u>Section</u>	<u>Township</u>	<u>Range</u>	<u>Meridian</u>
<u>NE</u>	<u>14</u>	15 North	13 West	Gila and Salt River
<u>SE</u>	<u>14</u>	15 North	13 West	Gila and Salt River
---	---	15 North	13 West	Gila and Salt River
---	---	15 North	13 West	Gila and Salt River

RECEIVED
 BLM AZ STATE OFFICE
 2019 FEB - 7 10 3:07
 PHOENIX, ARIZONA

The northwest corner of this claim is approximately 8445 feet east and 2325 feet south of the surveyed Northwest corner of Section 15, Township 15 North, Range 13 West, Gila and Salt River Baseline and Meridian.

DATED AND POSTED on the ground this 28th day of January, 2019.

By: Curt Barlow
Curtis Barlow, Agent



AMC453400

The above map depicts the WC 64 lode mining claim, which is located in Section(s) 14, Township 15 North, Range 13 West, Gila and Salt River Baseline and Meridian, Mohave County, Arizona. The claim corners, end centers, and location monuments are marked by 2 inch by 2 inch by 5 foot wooden posts with aluminum tags. The bearings and distances between claims are as depicted on the map and tied as noted above.

Recording requested by:
Four Point Construction, Inc.

When recorded return to:
Carlin Trend Mining Services
369 - 5th Street
Elko, NV 89801

LOCATION NOTICE FOR LODE MINING CLAIM

NOTICE IS HEREBY GIVEN that the WC 65 lode mining claim has been located by Four Point Construction, Inc., whose current mailing address is 6868 N 7th Avenue #204, Phoenix, Arizona, 85013. The general course of this claim is North - South, and it is situated in Mohave County, Arizona. This claim is 1500 feet in length and 600 feet in width. This claim runs from the location monument on which this location notice is posted approximately 10 feet in a northerly direction to the North end line and 1490 feet in a Southerly direction to the South end line. This claim is marked by six additional monuments, one at each corner and one at the center of each end line.

The location monument on which this notice is posted is situated within Section 14, Township 15 North, Range 13 West, Gila and Salt River Baseline and Meridian, Arizona, and this claim occupies the following quarter section(s), section(s), Township and Range:

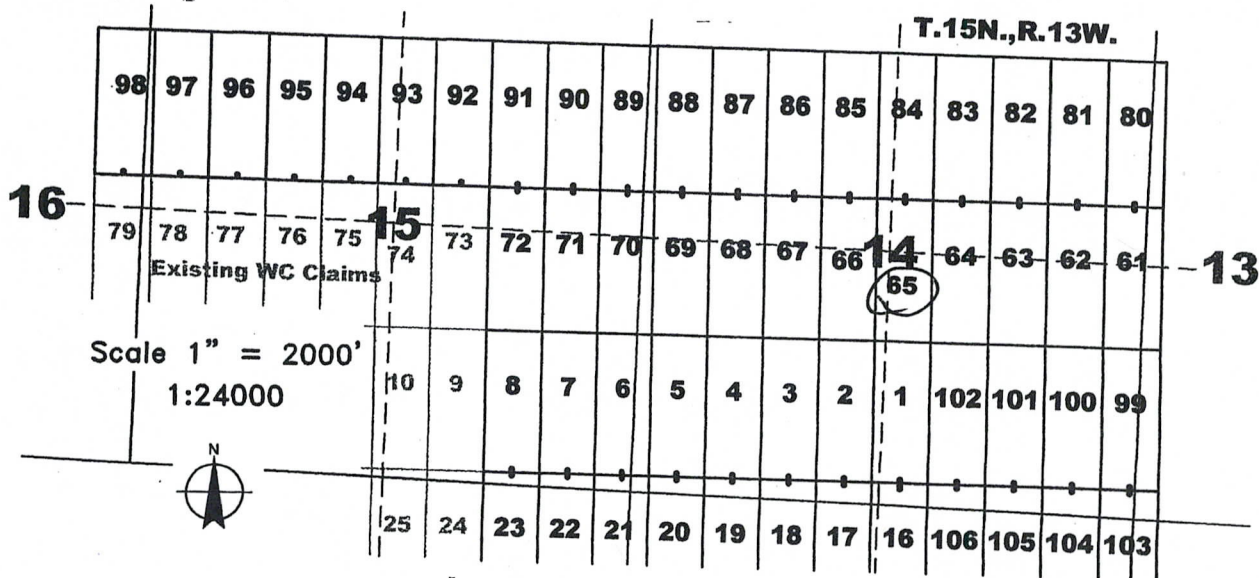
<u>1/4</u>	<u>Section</u>	<u>Township</u>	<u>Range</u>	<u>Meridian</u>
<u>NW</u>	<u>14</u>	15 North	13 West	Gila and Salt River
<u>NE</u>	<u>14</u>	15 North	13 West	Gila and Salt River
<u>SW</u>	<u>14</u>	15 North	13 West	Gila and Salt River
<u>SE</u>	<u>14</u>	15 North	13 West	Gila and Salt River

RECEIVED
 BLM AZ STATE OFFICE
 PHOENIX, ARIZONA
 2019 FEB - 7 P 07

The northwest corner of this claim is approximately 7845 feet east and 2325 feet south of the surveyed Northwest corner of Section 15, Township 15 North, Range 13 West, Gila and Salt River Baseline and Meridian.

DATED AND POSTED on the ground this 28th day of January, 2019.

By: Curtis Barlow
Curtis Barlow, Agent



AMC453401

The above map depicts the WC 65 lode mining claim, which is located in Section(s) 14, Township 15 North, Range 13 West, Gila and Salt River Baseline and Meridian, Mohave County, Arizona. The claim corners, end centers, and location monuments are marked by 2 inch by 2 inch by 5 foot wooden posts with aluminum tags. The bearings and distances between claims are as depicted on the map and tied as noted above.

Recording requested by:
Four Point Construction, Inc.

When recorded return to:
Carlin Trend Mining Services
369 - 5th Street
Elko, NV 89801

LOCATION NOTICE FOR LODE MINING CLAIM

NOTICE IS HEREBY GIVEN that the WC 66 lode mining claim has been located by Four Point Construction, Inc., whose current mailing address is 6868 N 7th Avenue #204, Phoenix, Arizona, 85013. The general course of this claim is North - South, and it is situated in Mohave County, Arizona. This claim is 1500 feet in length and 600 feet in width. This claim runs from the location monument on which this location notice is posted approximately 10 feet in a northerly direction to the North end line and 1490 feet in a Southerly direction to the South end line. This claim is marked by six additional monuments, one at each corner and one at the center of each end line.

The location monument on which this notice is posted is situated within Section 14, Township 15 North, Range 13 West, Gila and Salt River Baseline and Meridian, Arizona, and this claim occupies the following quarter section(s), section(s), Township and Range:

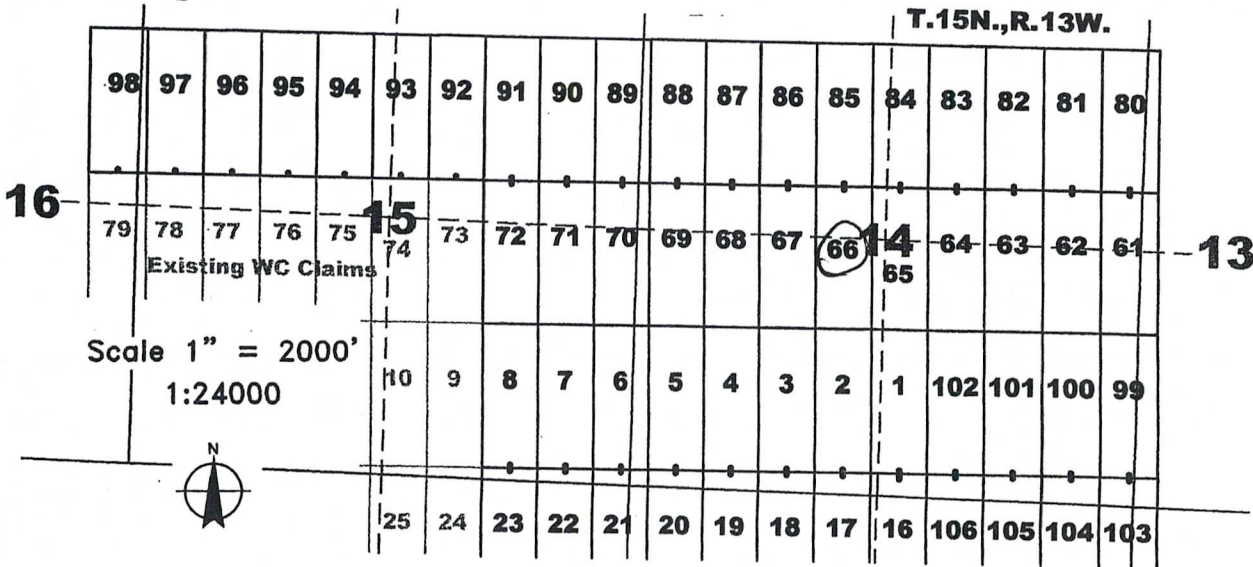
<u>1/4</u>	<u>Section</u>	<u>Township</u>	<u>Range</u>	<u>Meridian</u>
<u>NW</u>	<u>14</u>	15 North	13 West	Gila and Salt River
<u>SW</u>	<u>14</u>	15 North	13 West	Gila and Salt River
---	---	15 North	13 West	Gila and Salt River
---	---	15 North	13 West	Gila and Salt River

The northwest corner of this claim is approximately 7245 feet east and 2325 feet south of the surveyed Northwest corner of Section 15, Township 15 North, Range 13 West, Gila and Salt River Baseline and Meridian.

DATED AND POSTED on the ground this 28th day of January, 2019.

By: Curtis Barlow
Curtis Barlow, Agent

RECEIVED
 BLM ARIZONA OFFICE
 2019 FEB - 7 3:07
 PHOENIX ARIZONA



The above map depicts the WC 66 lode mining claim, which is located in Section(s) 14, Township 15 North, Range 13 West, Gila and Salt River Baseline and Meridian, Mohave County, Arizona. The claim corners, end centers, and location monuments are marked by 2 inch by 2 inch by 5 foot wooden posts with aluminum tags. The bearings and distances between claims are as depicted on the map and tied as noted above.

Recording requested by:
Four Point Construction, Inc.

When recorded return to:
Carlin Trend Mining Services
369 - 5th Street
Elko, NV 89801

LOCATION NOTICE FOR LODE MINING CLAIM

NOTICE IS HEREBY GIVEN that the WC 67 lode mining claim has been located by Four Point Construction, Inc., whose current mailing address is 6868 N 7th Avenue #204, Phoenix, Arizona, 85013. The general course of this claim is North - South, and it is situated in Mohave County, Arizona. This claim is 1500 feet in length and 600 feet in width. This claim runs from the location monument on which this location notice is posted approximately 10 feet in a northerly direction to the North end line and 1490 feet in a Southerly direction to the South end line. This claim is marked by six additional monuments, one at each corner and one at the center of each end line.

The location monument on which this notice is posted is situated within Section 14, Township 15 North, Range 13 West, Gila and Salt River Baseline and Meridian, Arizona, and this claim occupies the following quarter section(s), section(s), Township and Range:

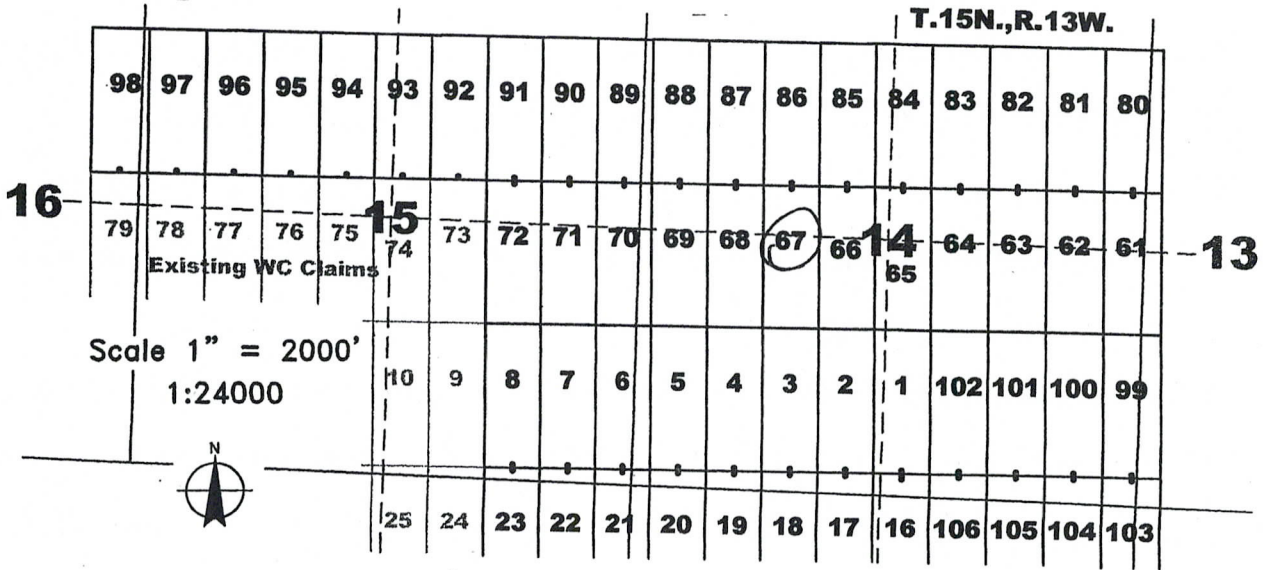
<u>1/4</u>	<u>Section</u>	<u>Township</u>	<u>Range</u>	<u>Meridian</u>
<u>NW</u>	<u>14</u>	15 North	13 West	Gila and Salt River
<u>SW</u>	<u>14</u>	15 North	13 West	Gila and Salt River
---	---	15 North	13 West	Gila and Salt River
---	---	15 North	13 West	Gila and Salt River

RECEIVED
 BLM AZ STATE OFFICE
 2019 FEB - 7 PM 3:07
 PHOENIX ARIZONA

The northwest corner of this claim is approximately 6645 feet east and 2325 feet south of the surveyed Northwest corner of Section 15, Township 15 North, Range 13 West, Gila and Salt River Baseline and Meridian.

DATED AND POSTED on the ground this 28th day of January, 2019.

By: Curtis Barlow
Curtis Barlow, Agent



AMC453403

The above map depicts the WC 67 lode mining claim, which is located in Section(s) 14, Township 15 North, Range 13 West, Gila and Salt River Baseline and Meridian, Mohave County, Arizona. The claim corners, end centers, and location monuments are marked by 2 inch by 2 inch by 5 foot wooden posts with aluminum tags. The bearings and distances between claims are as depicted on the map and tied as noted above.

Recording requested by:
Four Point Construction, Inc.

When recorded return to:
Carlin Trend Mining Services
369 - 5th Street
Elko, NV 89801

LOCATION NOTICE FOR LODE MINING CLAIM

NOTICE IS HEREBY GIVEN that the WC 68 lode mining claim has been located by Four Point Construction, Inc., whose current mailing address is 6868 N 7th Avenue #204, Phoenix, Arizona, 85013. The general course of this claim is North - South, and it is situated in Mohave County, Arizona. This claim is 1500 feet in length and 600 feet in width. This claim runs from the location monument on which this location notice is posted approximately 10 feet in a northerly direction to the North end line and 1490 feet in a Southerly direction to the South end line. This claim is marked by six additional monuments, one at each corner and one at the center of each end line.

The location monument on which this notice is posted is situated within Section 14, Township 15 North, Range 13 West, Gila and Salt River Baseline and Meridian, Arizona, and this claim occupies the following quarter section(s), section(s), Township and Range:

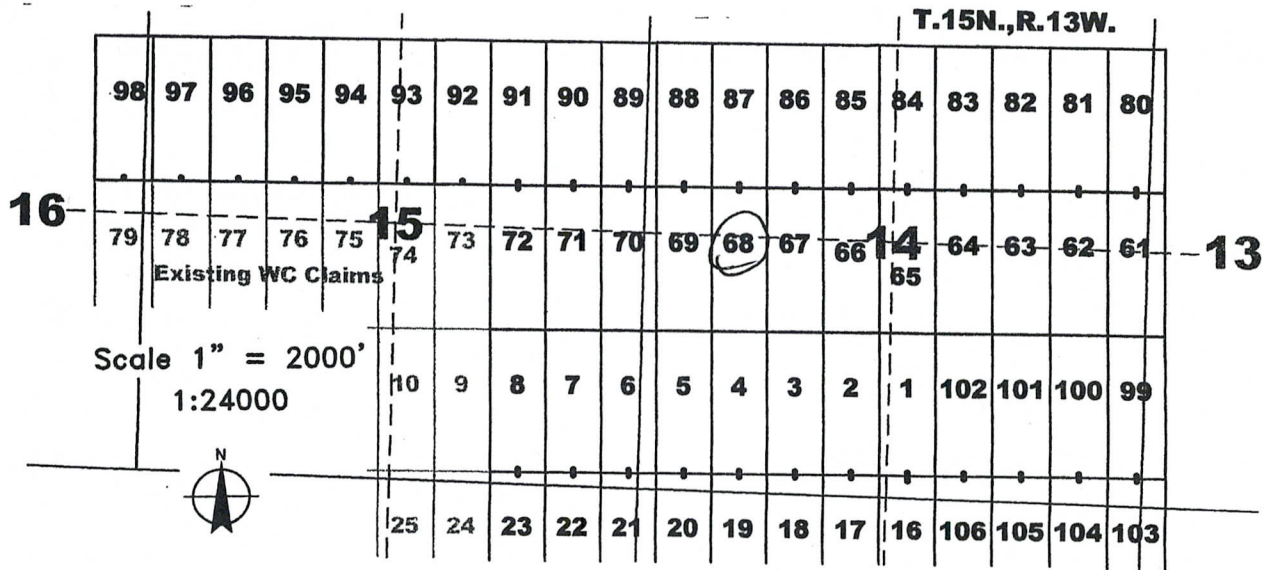
<u>1/4</u>	<u>Section</u>	<u>Township</u>	<u>Range</u>	<u>Meridian</u>
<u>NW</u>	<u>14</u>	15 North	13 West	Gila and Salt River
<u>SW</u>	<u>14</u>	15 North	13 West	Gila and Salt River
---	---	15 North	13 West	Gila and Salt River
---	---	15 North	13 West	Gila and Salt River

RECEIVED
 BLM AZ STATE OFFICE
 2019 FEB - 7 10 3:07
 PHOENIX ARIZONA

The northwest corner of this claim is approximately 6045 feet east and 2325 feet south of the surveyed Northwest corner of Section 15, Township 15 North, Range 13 West, Gila and Salt River Baseline and Meridian.

DATED AND POSTED on the ground this 28th day of January, 2019.

By: Curtis Barlow
Curtis Barlow, Agent



AMC453404

The above map depicts the WC 68 lode mining claim, which is located in Section(s) 14, Township 15 North, Range 13 West, Gila and Salt River Baseline and Meridian, Mohave County, Arizona. The claim corners, end centers, and location monuments are marked by 2 inch by 2 inch by 5 foot wooden posts with aluminum tags. The bearings and distances between claims are as depicted on the map and tied as noted above.

Recording requested by:
Four Point Construction, Inc.

When recorded return to:
Carlin Trend Mining Services
369 - 5th Street
Elko, NV 89801

LOCATION NOTICE FOR LODE MINING CLAIM

NOTICE IS HEREBY GIVEN that the WC 69 lode mining claim has been located by Four Point Construction, Inc., whose current mailing address is 6868 N 7th Avenue #204, Phoenix, Arizona, 85013. The general course of this claim is North - South, and it is situated in Mohave County, Arizona. This claim is 1500 feet in length and 600 feet in width. This claim runs from the location monument on which this location notice is posted approximately 10 feet in a northerly direction to the North end line and 1490 feet in a Southerly direction to the South end line. This claim is marked by six additional monuments, one at each corner and one at the center of each end line.

The location monument on which this notice is posted is situated within Section 14, Township 15 North, Range 13 West, Gila and Salt River Baseline and Meridian, Arizona, and this claim occupies the following quarter section(s), section(s), Township and Range:

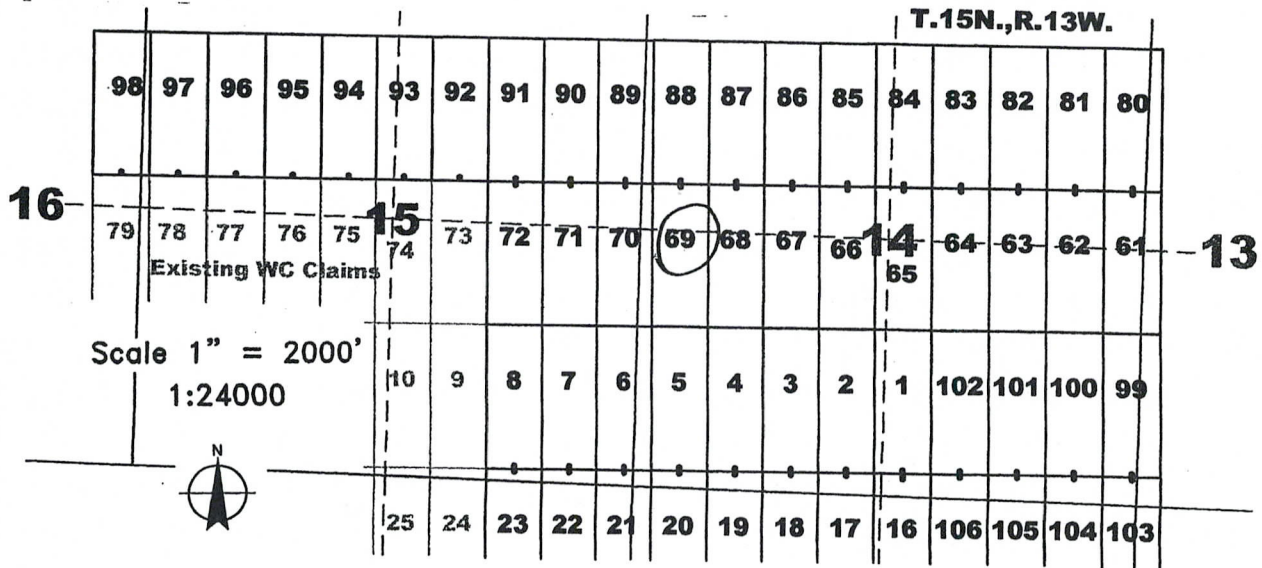
<u>1/4</u>	<u>Section</u>	<u>Township</u>	<u>Range</u>	<u>Meridian</u>
<u>NW</u>	<u>14</u>	15 North	13 West	Gila and Salt River
<u>SW</u>	<u>14</u>	15 North	13 West	Gila and Salt River
---	---	15 North	13 West	Gila and Salt River
---	---	15 North	13 West	Gila and Salt River

RECEIVED
 BLM AZ STATE OFFICE
 2019 FEB - 7 P 3:07
 PHOENIX ARIZONA

The northwest corner of this claim is approximately 5445 feet east and 2325 feet south of the surveyed Northwest corner of Section 15, Township 15 North, Range 13 West, Gila and Salt River Baseline and Meridian.

DATED AND POSTED on the ground this 27th day of January, 2019.

By: Curt Barlow
Curtis Barlow, Agent



AMC453405

The above map depicts the WC 69 lode mining claim, which is located in Section(s) 14, Township 15 North, Range 13 West, Gila and Salt River Baseline and Meridian, Mohave County, Arizona. The claim corners, end centers, and location monuments are marked by 2 inch by 2 inch by 5 foot wooden posts with aluminum tags. The bearings and distances between claims are as depicted on the map and tied as noted above.

Recording requested by:
Four Point Construction, Inc.

When recorded return to:
Carlin Trend Mining Services
369 - 5th Street
Elko, NV 89801

LOCATION NOTICE FOR LODE MINING CLAIM

NOTICE IS HEREBY GIVEN that the WC 70 lode mining claim has been located by Four Point Construction, Inc., whose current mailing address is 6868 N 7th Avenue #204, Phoenix, Arizona, 85013. The general course of this claim is North - South, and it is situated in Mohave County, Arizona. This claim is 1500 feet in length and 600 feet in width. This claim runs from the location monument on which this location notice is posted approximately 10 feet in a northerly direction to the North end line and 1490 feet in a Southerly direction to the South end line. This claim is marked by six additional monuments, one at each corner and one at the center of each end line.

The location monument on which this notice is posted is situated within Section 15, Township 15 North, Range 13 West, Gila and Salt River Baseline and Meridian, Arizona, and this claim occupies the following quarter section(s), section(s), Township and Range:

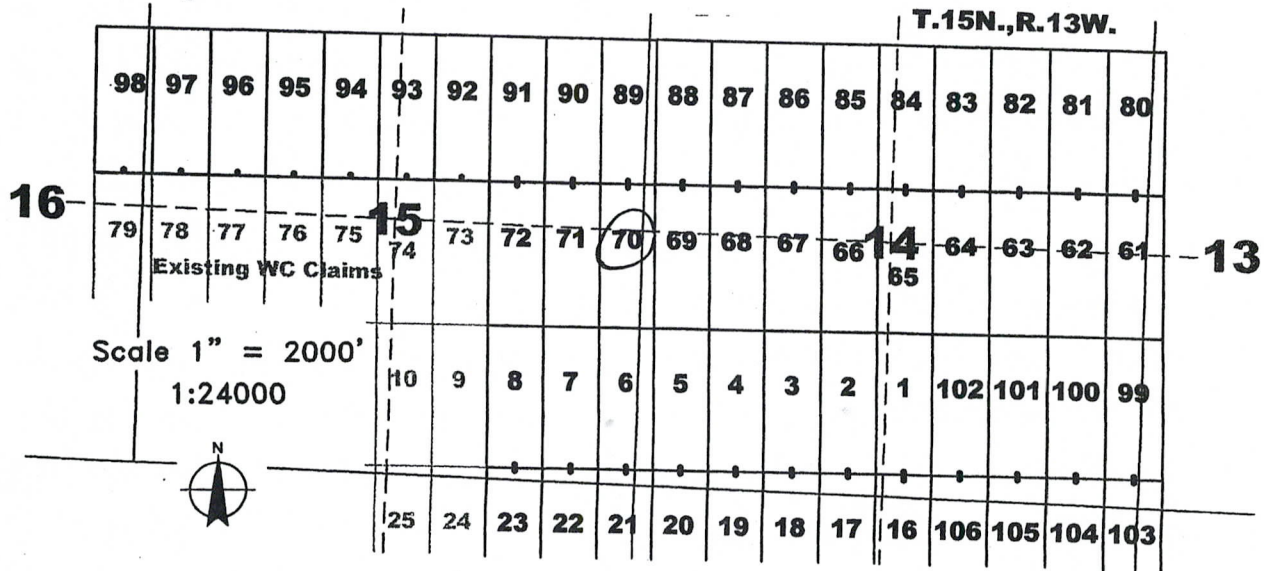
<u>1/4</u>	<u>Section</u>	<u>Township</u>	<u>Range</u>	<u>Meridian</u>
NE	15	15 North	13 West	Gila and Salt River
SE	15	15 North	13 West	Gila and Salt River
NW	14	15 North	13 West	Gila and Salt River
SW	14	15 North	13 West	Gila and Salt River

RECEIVED
 BLM AZ STATE OFFICE
 2019 FEB - 7 P 3:07
 PHOENIX, ARIZONA

The northwest corner of this claim is approximately 4845 feet east and 2325 feet south of the surveyed Northwest corner of Section 15, Township 15 North, Range 13 West, Gila and Salt River Baseline and Meridian.

DATED AND POSTED on the ground this 27th day of January, 2019.

By: Curtis Barlow
Curtis Barlow, Agent



AMC453406

The above map depicts the WC 70 lode mining claim, which is located in Section(s) 14, 15, Township 15 North, Range 13 West, Gila and Salt River Baseline and Meridian, Mohave County, Arizona. The claim corners, end centers, and location monuments are marked by 2 inch by 2 inch by 5 foot wooden posts with aluminum tags. The bearings and distances between claims are as depicted on the map and tied as noted above.

Recording requested by:
Four Point Construction, Inc.

When recorded return to:
Carlin Trend Mining Services
369 - 5th Street
Elko, NV 89801

LOCATION NOTICE FOR LODE MINING CLAIM

NOTICE IS HEREBY GIVEN that the WC 71 lode mining claim has been located by Four Point Construction, Inc., whose current mailing address is 6868 N 7th Avenue #204, Phoenix, Arizona, 85013. The general course of this claim is North - South, and it is situated in Mohave County, Arizona. This claim is 1500 feet in length and 600 feet in width. This claim runs from the location monument on which this location notice is posted approximately 10 feet in a northerly direction to the North end line and 1490 feet in a Southerly direction to the South end line. This claim is marked by six additional monuments, one at each corner and one at the center of each end line.

The location monument on which this notice is posted is situated within Section 15, Township 15 North, Range 13 West, Gila and Salt River Baseline and Meridian, Arizona, and this claim occupies the following quarter section(s), section(s), Township and Range:

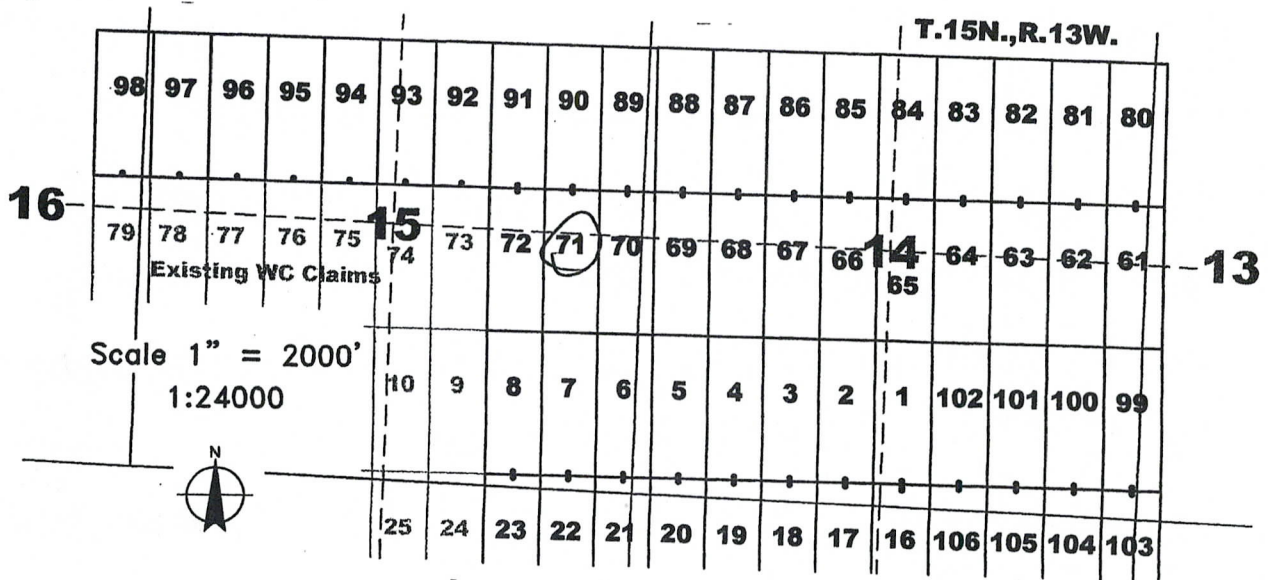
1/4	Section	Township	Range	Meridian
<u>NE</u>	<u>15</u>	15 North	13 West	Gila and Salt River
<u>SE</u>	<u>15</u>	15 North	13 West	Gila and Salt River
---	---	15 North	13 West	Gila and Salt River
---	---	15 North	13 West	Gila and Salt River

RECEIVED
 BLM AZ STATE OFFICE
 2019 FEB - 7 PM 3:07
 PHOENIX ARIZONA

The northwest corner of this claim is approximately 4245 feet east and 2325 feet south of the surveyed Northwest corner of Section 15, Township 15 North, Range 13 West, Gila and Salt River Baseline and Meridian.

DATED AND POSTED on the ground this 27th day of January, 2019.

By: Curtis Barlow
Curtis Barlow, Agent



AMC453407

The above map depicts the WC 71 lode mining claim, which is located in Section(s) 15, Township 15 North, Range 13 West, Gila and Salt River Baseline and Meridian, Mohave County, Arizona. The claim corners, end centers, and location monuments are marked by 2 inch by 2 inch by 5 foot wooden posts with aluminum tags. The bearings and distances between claims are as depicted on the map and tied as noted above.

Recording requested by:
Four Point Construction, Inc.

When recorded return to:
Carlin Trend Mining Services
369 - 5th Street
Elko, NV 89801

LOCATION NOTICE FOR LODE MINING CLAIM

NOTICE IS HEREBY GIVEN that the WC 72 lode mining claim has been located by Four Point Construction, Inc., whose current mailing address is 6868 N 7th Avenue #204, Phoenix, Arizona, 85013. The general course of this claim is North - South, and it is situated in Mohave County, Arizona. This claim is 1500 feet in length and 600 feet in width. This claim runs from the location monument on which this location notice is posted approximately 10 feet in a northerly direction to the North end line and 1490 feet in a Southerly direction to the South end line. This claim is marked by six additional monuments, one at each corner and one at the center of each end line.

The location monument on which this notice is posted is situated within Section 15, Township 15 North, Range 13 West, Gila and Salt River Baseline and Meridian, Arizona, and this claim occupies the following quarter section(s), section(s), Township and Range:

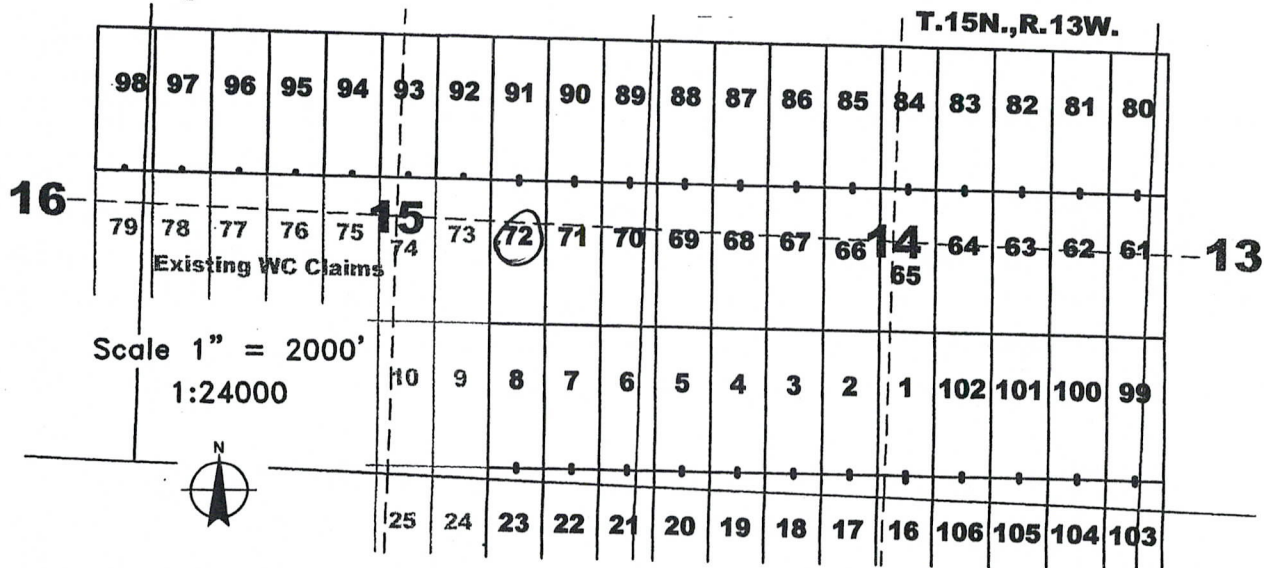
<u>1/4</u>	<u>Section</u>	<u>Township</u>	<u>Range</u>	<u>Meridian</u>
<u>NE</u>	<u>15</u>	15 North	13 West	Gila and Salt River
<u>SE</u>	<u>15</u>	15 North	13 West	Gila and Salt River
---	---	15 North	13 West	Gila and Salt River
---	---	15 North	13 West	Gila and Salt River

RECEIVED
 BLM AZ STATE OFFICE
 2019 FEB - 7 P 01
 PHOENIX ARIZONA

The northwest corner of this claim is approximately 3645 feet east and 2325 feet south of the surveyed Northwest corner of Section 15, Township 15 North, Range 13 West, Gila and Salt River Baseline and Meridian.

DATED AND POSTED on the ground this 27th day of January, 2019.

By: Curt Barlow
Curtis Barlow, Agent



AMC 453408

The above map depicts the WC 72 lode mining claim, which is located in Section(s) 15, Township 15 North, Range 13 West, Gila and Salt River Baseline and Meridian, Mohave County, Arizona. The claim corners, end centers, and location monuments are marked by 2 inch by 2 inch by 5 foot wooden posts with aluminum tags. The bearings and distances between claims are as depicted on the map and tied as noted above.

Recording requested by:
Four Point Construction, Inc.

When recorded return to:
Carlin Trend Mining Services
369 - 5th Street
Elko, NV 89801

LOCATION NOTICE FOR LODE MINING CLAIM

NOTICE IS HEREBY GIVEN that the WC 80 lode mining claim has been located by Four Point Construction, Inc., whose current mailing address is 6868 N 7th Avenue #204, Phoenix, Arizona, 85013. The general course of this claim is North - South, and it is situated in Mohave County, Arizona. This claim is 1500 feet in length and 600 feet in width. This claim runs from the location monument on which this location notice is posted approximately 1490 feet in a northerly direction to the North end line and 10 feet in a Southerly direction to the South end line. This claim is marked by six additional monuments, one at each corner and one at the center of each end line.

The location monument on which this notice is posted is situated within Section 14, Township 15 North, Range 13 West, Gila and Salt River Baseline and Meridian, Arizona, and this claim occupies the following quarter section(s), section(s), Township and Range:

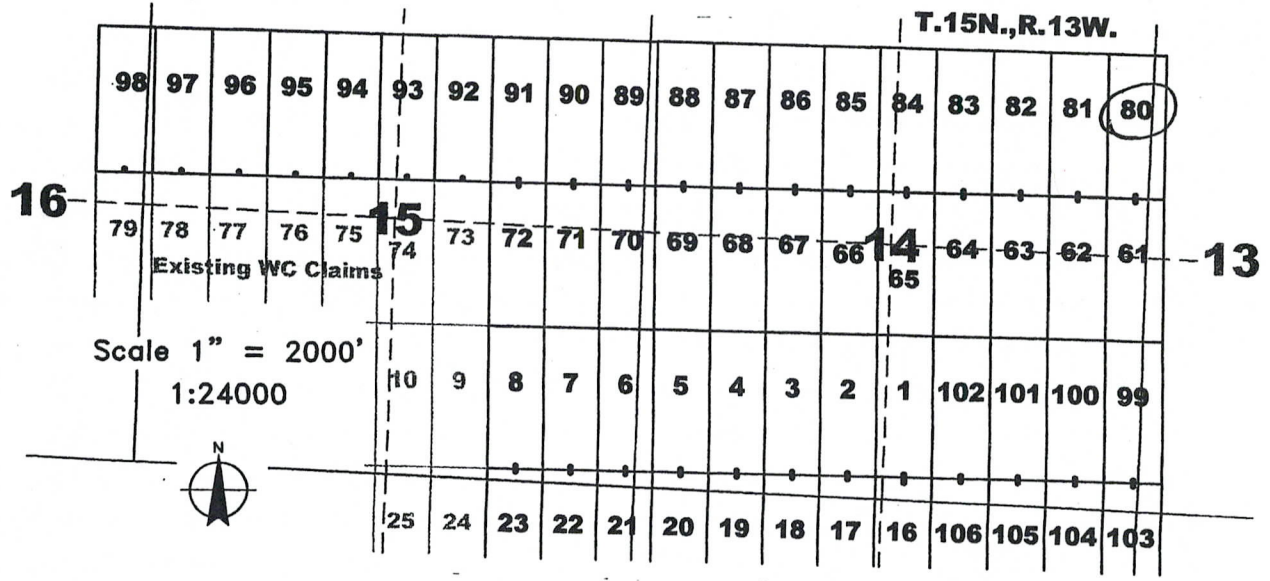
1/4	Section	Township	Range	Meridian
<u>NE</u>	<u>14</u>	15 North	13 West	Gila and Salt River
<u>NW</u>	<u>13</u>	15 North	13 West	Gila and Salt River
---	---	15 North	13 West	Gila and Salt River
---	---	15 North	13 West	Gila and Salt River

RECEIVED
 BLM AZ STATE OFFICE
 2019 FEB - 7 P 307
 PHOENIX ARIZONA

The northwest corner of this claim is approximately 10245 feet east and 825 feet south of the surveyed Northwest corner of Section 15, Township 15 North, Range 13 West, Gila and Salt River Baseline and Meridian.

DATED AND POSTED on the ground this 28th day of January, 2019.

By: Curt Barlow
Curtis Barlow, Agent



AMC453409

The above map depicts the WC 80 lode mining claim, which is located in Section(s) 13, 14, Township 15 North, Range 13 West, Gila and Salt River Baseline and Meridian, Mohave County, Arizona. The claim corners, end centers, and location monuments are marked by 2 inch by 2 inch by 5 foot wooden posts with aluminum tags. The bearings and distances between claims are as depicted on the map and tied as noted above.

Recording requested by:
Four Point Construction, Inc.

When recorded return to:
Carlin Trend Mining Services
369 - 5th Street
Elko, NV 89801

LOCATION NOTICE FOR LODE MINING CLAIM

NOTICE IS HEREBY GIVEN that the WC 81 lode mining claim has been located by Four Point Construction, Inc., whose current mailing address is 6868 N 7th Avenue #204, Phoenix, Arizona, 85013. The general course of this claim is North - South, and it is situated in Mohave County, Arizona. This claim is 1500 feet in length and 600 feet in width. This claim runs from the location monument on which this location notice is posted approximately 1490 feet in a northerly direction to the North end line and 10 feet in a Southerly direction to the South end line. This claim is marked by six additional monuments, one at each corner and one at the center of each end line.

The location monument on which this notice is posted is situated within Section 14, Township 15 North, Range 13 West, Gila and Salt River Baseline and Meridian, Arizona, and this claim occupies the following quarter section(s), section(s), Township and Range:

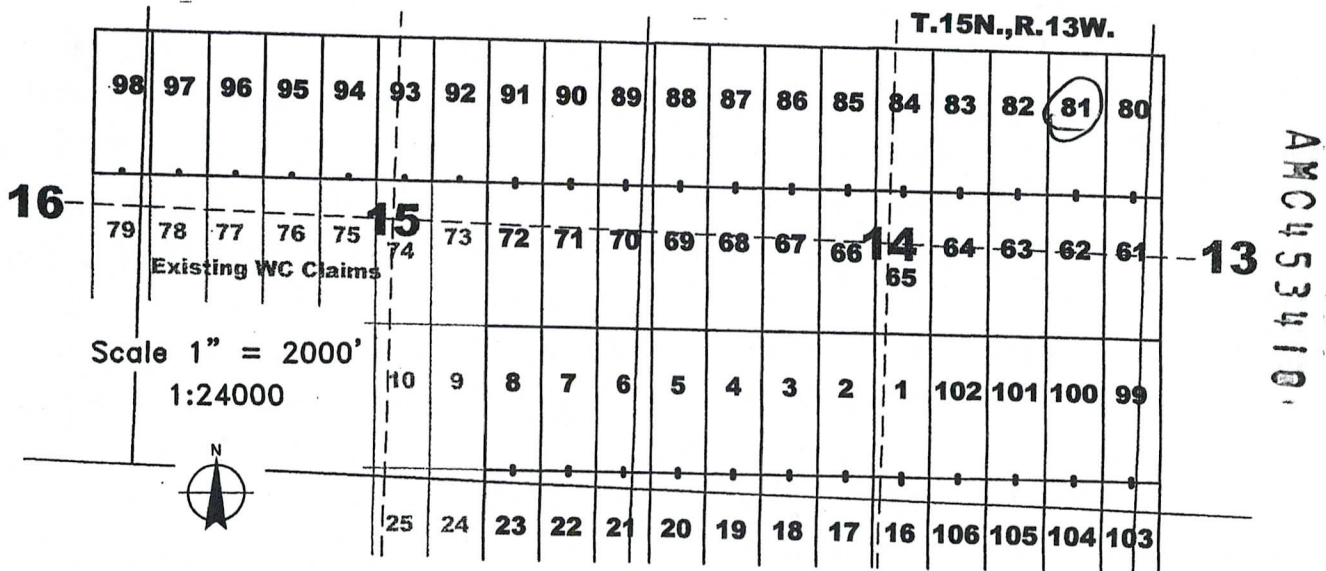
<u>1/4</u>	<u>Section</u>	<u>Township</u>	<u>Range</u>	<u>Meridian</u>
<u>NE</u>	<u>14</u>	15 North	13 West	Gila and Salt River
---	---	15 North	13 West	Gila and Salt River
---	---	15 North	13 West	Gila and Salt River
---	---	15 North	13 West	Gila and Salt River

RECEIVED
 BLM AZ STATE OFFICE
 2019 FEB - 7 PM 3:07
 PHOENIX ARIZONA

The northwest corner of this claim is approximately 9645 feet east and 825 feet south of the surveyed Northwest corner of Section 15, Township 15 North, Range 13 West, Gila and Salt River Baseline and Meridian.

DATED AND POSTED on the ground this 28th day of January, 2019.

By: Curt Barlow
Curtis Barlow, Agent



The above map depicts the WC 81 lode mining claim, which is located in Section(s) 14, Township 15 North, Range 13 West, Gila and Salt River Baseline and Meridian, Mohave County, Arizona. The claim corners, end centers, and location monuments are marked by 2 inch by 2 inch by 5 foot wooden posts with aluminum tags. The bearings and distances between claims are as depicted on the map and tied as noted above.

Recording requested by:
Four Point Construction, Inc.

When recorded return to:
Carlin Trend Mining Services
369 - 5th Street
Elko, NV 89801

LOCATION NOTICE FOR LODE MINING CLAIM

NOTICE IS HEREBY GIVEN that the WC 82 lode mining claim has been located by Four Point Construction, Inc., whose current mailing address is 6868 N 7th Avenue #204, Phoenix, Arizona, 85013. The general course of this claim is North - South, and it is situated in Mohave County, Arizona. This claim is 1500 feet in length and 600 feet in width. This claim runs from the location monument on which this location notice is posted approximately 1490 feet in a northerly direction to the North end line and 10 feet in a Southerly direction to the South end line. This claim is marked by six additional monuments, one at each corner and one at the center of each end line.

The location monument on which this notice is posted is situated within Section 14, Township 15 North, Range 13 West, Gila and Salt River Baseline and Meridian, Arizona, and this claim occupies the following quarter section(s), section(s), Township and Range:

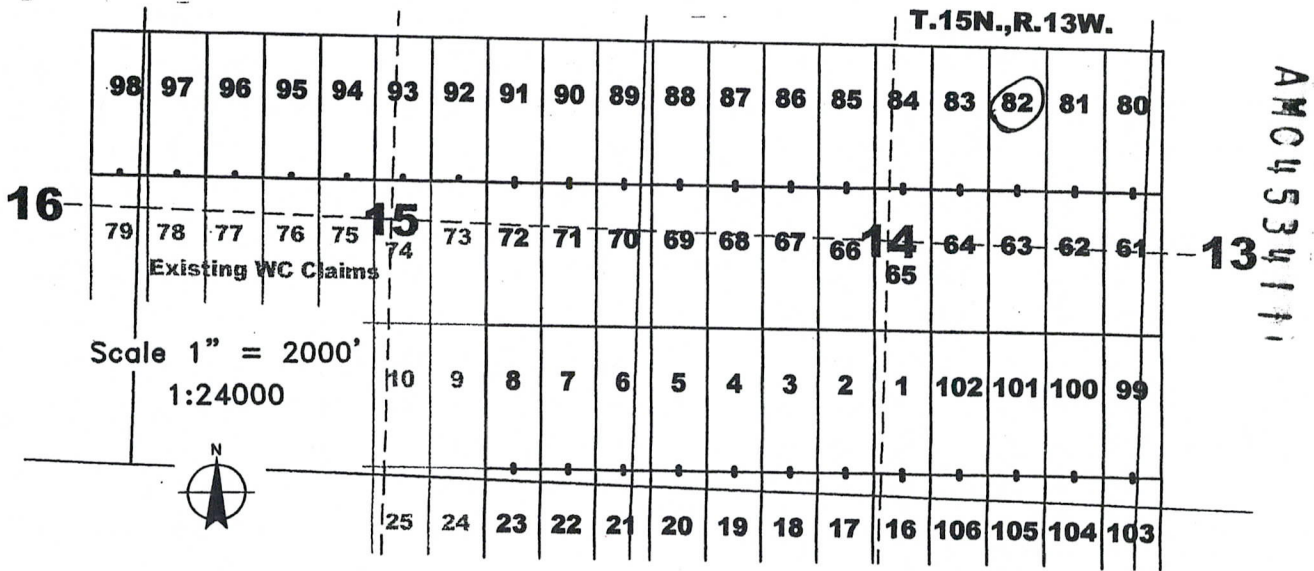
<u>1/4</u>	<u>Section</u>	<u>Township</u>	<u>Range</u>	<u>Meridian</u>
<u>NE</u>	<u>14</u>	15 North	13 West	Gila and Salt River
---	---	15 North	13 West	Gila and Salt River
---	---	15 North	13 West	Gila and Salt River
---	---	15 North	13 West	Gila and Salt River

The northwest corner of this claim is approximately 9045 feet east and 825 feet south of the surveyed Northwest corner of Section 15, Township 15 North, Range 13 West, Gila and Salt River Baseline and Meridian.

DATED AND POSTED on the ground this 28th day of January, 2019.

By: Curt Barlow
Curtis Barlow, Agent

RECEIVED
 BLM AZ STATE OFFICE
 2019 FEB - 7 10:3:08
 PHOENIX, ARIZONA



The above map depicts the WC 82 lode mining claim, which is located in Section(s) 14, Township 15 North, Range 13 West, Gila and Salt River Baseline and Meridian, Mohave County, Arizona. The claim corners, end centers, and location monuments are marked by 2 inch by 2 inch by 5 foot wooden posts with aluminum tags. The bearings and distances between claims are as depicted on the map and tied as noted above.

Recording requested by:
Four Point Construction, Inc.

When recorded return to:
Carlin Trend Mining Services
369 - 5th Street
Elko, NV 89801

LOCATION NOTICE FOR LODE MINING CLAIM

NOTICE IS HEREBY GIVEN that the WC 83 lode mining claim has been located by Four Point Construction, Inc., whose current mailing address is 6868 N 7th Avenue #204, Phoenix, Arizona, 85013. The general course of this claim is North - South, and it is situated in Mohave County, Arizona. This claim is 1500 feet in length and 600 feet in width. This claim runs from the location monument on which this location notice is posted approximately 1490 feet in a northerly direction to the North end line and 10 feet in a Southerly direction to the South end line. This claim is marked by six additional monuments, one at each corner and one at the center of each end line.

The location monument on which this notice is posted is situated within Section 14, Township 15 North, Range 13 West, Gila and Salt River Baseline and Meridian, Arizona, and this claim occupies the following quarter section(s), section(s), Township and Range:

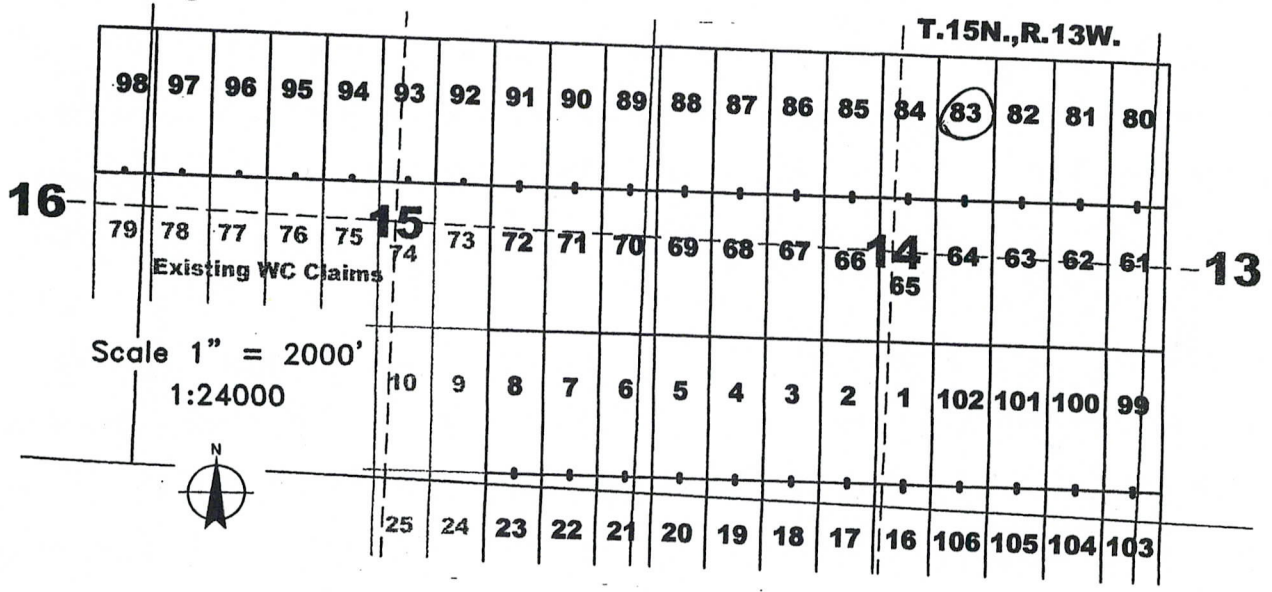
<u>1/4</u>	<u>Section</u>	<u>Township</u>	<u>Range</u>	<u>Meridian</u>
<u>NE</u>	<u>14</u>	15 North	13 West	Gila and Salt River
---	---	15 North	13 West	Gila and Salt River
---	---	15 North	13 West	Gila and Salt River
---	---	15 North	13 West	Gila and Salt River

RECEIVED
BLM AZ STATE OFFICE
2019 FEB - 7 P. 3:08
PHOENIX, ARIZONA

The northwest corner of this claim is approximately 8445 feet east and 825 feet south of the surveyed Northwest corner of Section 15, Township 15 North, Range 13 West, Gila and Salt River Baseline and Meridian.

DATED AND POSTED on the ground this 28th day of January, 2019.

By: Curtis Barlow
Curtis Barlow, Agent



AM04534121

The above map depicts the WC 83 lode mining claim, which is located in Section(s) 14, Township 15 North, Range 13 West, Gila and Salt River Baseline and Meridian, Mohave County, Arizona. The claim corners, end centers, and location monuments are marked by 2 inch by 2 inch by 5 foot wooden posts with aluminum tags. The bearings and distances between claims are as depicted on the map and tied as noted above.

Recording requested by:
Four Point Construction, Inc.

When recorded return to:
Carlin Trend Mining Services
369 - 5th Street
Elko, NV 89801

LOCATION NOTICE FOR LODE MINING CLAIM

NOTICE IS HEREBY GIVEN that the WC 84 lode mining claim has been located by Four Point Construction, Inc., whose current mailing address is 6868 N 7th Avenue #204, Phoenix, Arizona, 85013. The general course of this claim is North - South, and it is situated in Mohave County, Arizona. This claim is 1500 feet in length and 600 feet in width. This claim runs from the location monument on which this location notice is posted approximately 1490 feet in a northerly direction to the North end line and 10 feet in a Southerly direction to the South end line. This claim is marked by six additional monuments, one at each corner and one at the center of each end line.

The location monument on which this notice is posted is situated within Section 14, Township 15 North, Range 13 West, Gila and Salt River Baseline and Meridian, Arizona, and this claim occupies the following quarter section(s), section(s), Township and Range:

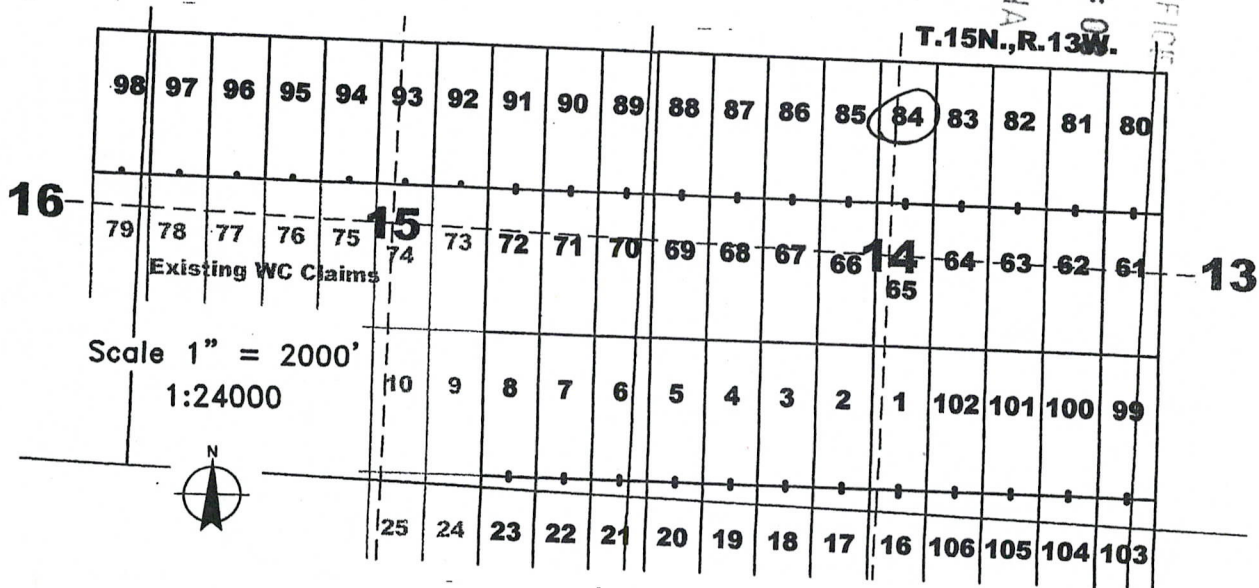
<u>1/4</u>	<u>Section</u>	<u>Township</u>	<u>Range</u>	<u>Meridian</u>
<u>NW</u>	<u>14</u>	15 North	13 West	Gila and Salt River
<u>NE</u>	<u>14</u>	15 North	13 West	Gila and Salt River
---	---	15 North	13 West	Gila and Salt River
---	---	15 North	13 West	Gila and Salt River

The northwest corner of this claim is approximately 7845 feet east and 825 feet south of the surveyed Northwest corner of Section 15, Township 15 North, Range 13 West, Gila and Salt River Baseline and Meridian.

DATED AND POSTED on the ground this 28th day of January, 2019.

By: Curt Barlow
Curtis Barlow, Agent

PHOENIX, ARIZONA
 2019 FEB - 7 P 3: 00
 BLM RECEIVED
 STATE OFFICE



AMC 453413

The above map depicts the WC 84 lode mining claim, which is located in Section(s) 14, Township 15 North, Range 13 West, Gila and Salt River Baseline and Meridian, Mohave County, Arizona. The claim corners, end centers, and location monuments are marked by 2 inch by 2 inch by 5 foot wooden posts with aluminum tags. The bearings and distances between claims are as depicted on the map and tied as noted above.

Recording requested by:
Four Point Construction, Inc.

When recorded return to:
Carlin Trend Mining Services
369 - 5th Street
Elko, NV 89801

LOCATION NOTICE FOR LODE MINING CLAIM

NOTICE IS HEREBY GIVEN that the WC 85 lode mining claim has been located by Four Point Construction, Inc., whose current mailing address is 6868 N 7th Avenue #204, Phoenix, Arizona, 85013. The general course of this claim is North - South, and it is situated in Mohave County, Arizona. This claim is 1500 feet in length and 600 feet in width. This claim runs from the location monument on which this location notice is posted approximately 1490 feet in a northerly direction to the North end line and 10 feet in a Southerly direction to the South end line. This claim is marked by six additional monuments, one at each corner and one at the center of each end line.

The location monument on which this notice is posted is situated within Section 14, Township 15 North, Range 13 West, Gila and Salt River Baseline and Meridian, Arizona, and this claim occupies the following quarter section(s), section(s), Township and Range:

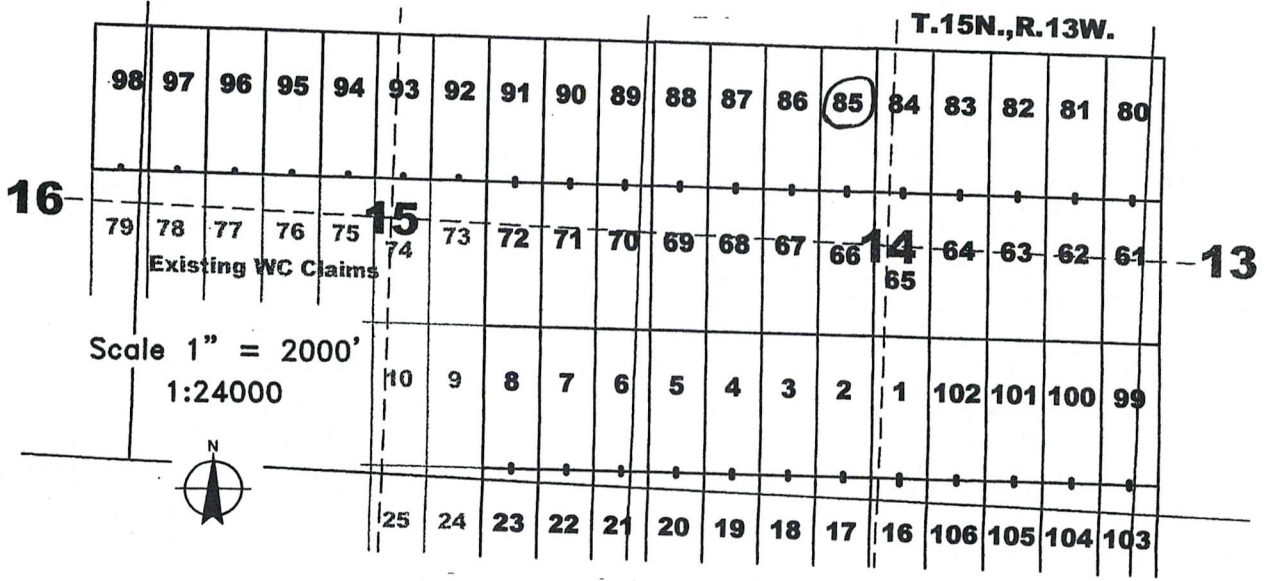
<u>1/4</u>	<u>Section</u>	<u>Township</u>	<u>Range</u>	<u>Meridian</u>
<u>NW</u>	<u>14</u>	15 North	13 West	Gila and Salt River
---	---	15 North	13 West	Gila and Salt River
---	---	15 North	13 West	Gila and Salt River
---	---	15 North	13 West	Gila and Salt River

RECEIVED
 BLM AZ STATE OFFICE
 2019 FEB - 14 P 3:08
 PHOENIX, ARIZONA

The northwest corner of this claim is approximately 1245 feet east and 825 feet south of the surveyed Northwest corner of Section 15, Township 15 North, Range 13 West, Gila and Salt River Baseline and Meridian.

DATED AND POSTED on the ground this 28th day of January, 2019.

By: Curtis Barlow
Curtis Barlow, Agent



AMC453414

The above map depicts the WC 85 lode mining claim, which is located in Section(s) 14, Township 15 North, Range 13 West, Gila and Salt River Baseline and Meridian, Mohave County, Arizona. The claim corners, end centers, and location monuments are marked by 2 inch by 2 inch by 5 foot wooden posts with aluminum tags. The bearings and distances between claims are as depicted on the map and tied as noted above.

Recording requested by:
Four Point Construction, Inc.

When recorded return to:
Carlin Trend Mining Services
369 - 5th Street
Elko, NV 89801

LOCATION NOTICE FOR LODE MINING CLAIM

NOTICE IS HEREBY GIVEN that the WC 86 lode mining claim has been located by Four Point Construction, Inc., whose current mailing address is 6868 N 7th Avenue #204, Phoenix, Arizona, 85013. The general course of this claim is North - South, and it is situated in Mohave County, Arizona. This claim is 1500 feet in length and 600 feet in width. This claim runs from the location monument on which this location notice is posted approximately 1490 feet in a northerly direction to the North end line and 10 feet in a Southerly direction to the South end line. This claim is marked by six additional monuments, one at each corner and one at the center of each end line.

The location monument on which this notice is posted is situated within Section 14, Township 15 North, Range 13 West, Gila and Salt River Baseline and Meridian, Arizona, and this claim occupies the following quarter section(s), section(s), Township and Range:

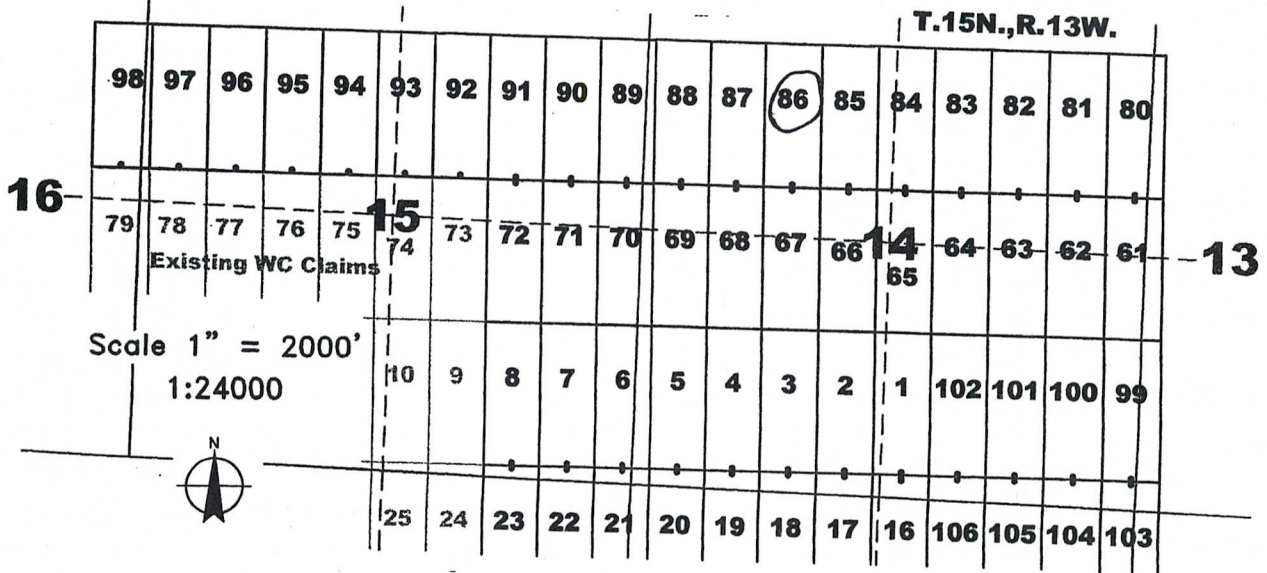
1/4	Section	Township	Range	Meridian
NW	14	15 North	13 West	Gila and Salt River
---	---	15 North	13 West	Gila and Salt River
---	---	15 North	13 West	Gila and Salt River
---	---	15 North	13 West	Gila and Salt River

RECEIVED
 BLM AZ STATE OFFICE
 2019 FEB - 7 10 3:08
 PHOENIX ARIZONA

The northwest corner of this claim is approximately 6645 feet east and 825 feet south of the surveyed Northwest corner of Section 15, Township 15 North, Range 13 West, Gila and Salt River Baseline and Meridian.

DATED AND POSTED on the ground this 28th day of January, 2019.

By: Curtis Barlow
Curtis Barlow, Agent



AMC453415

The above map depicts the WC 86 lode mining claim, which is located in Section(s) 14, Township 15 North, Range 13 West, Gila and Salt River Baseline and Meridian, Mohave County, Arizona. The claim corners, end centers, and location monuments are marked by 2 inch by 2 inch by 5 foot wooden posts with aluminum tags. The bearings and distances between claims are as depicted on the map and tied as noted above.

Recording requested by:
Four Point Construction, Inc.

When recorded return to:
Carlin Trend Mining Services
369 - 5th Street
Elko, NV 89801

LOCATION NOTICE FOR LODE MINING CLAIM

NOTICE IS HEREBY GIVEN that the WC 87 lode mining claim has been located by Four Point Construction, Inc., whose current mailing address is 6868 N 7th Avenue #204, Phoenix, Arizona, 85013. The general course of this claim is North - South, and it is situated in Mohave County, Arizona. This claim is 1500 feet in length and 600 feet in width. This claim runs from the location monument on which this location notice is posted approximately 1490 feet in a northerly direction to the North end line and 10 feet in a Southerly direction to the South end line. This claim is marked by six additional monuments, one at each corner and one at the center of each end line.

The location monument on which this notice is posted is situated within Section 14, Township 15 North, Range 13 West, Gila and Salt River Baseline and Meridian, Arizona, and this claim occupies the following quarter section(s), section(s), Township and Range:

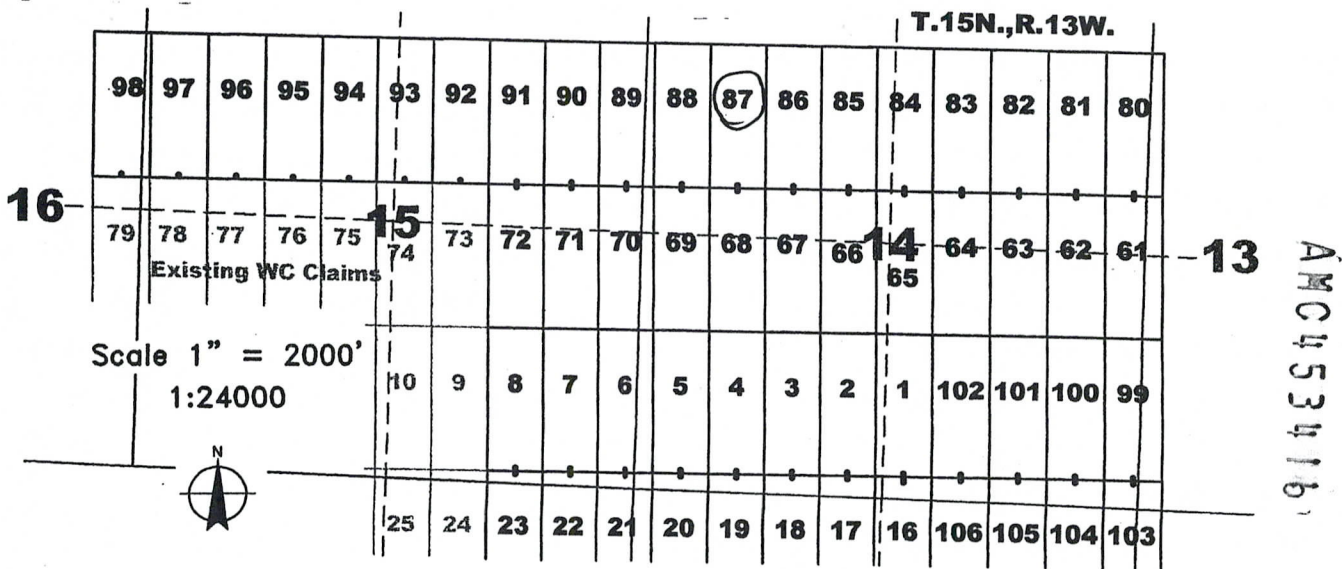
<u>1/4</u>	<u>Section</u>	<u>Township</u>	<u>Range</u>	<u>Meridian</u>
<u>NW</u>	<u>14</u>	15 North	13 West	Gila and Salt River
---	---	15 North	13 West	Gila and Salt River
---	---	15 North	13 West	Gila and Salt River
---	---	15 North	13 West	Gila and Salt River

RECEIVED
 BLM AZ STATE OFFICE
 2019 FEB - 7 P 3:08
 PHOENIX ARIZONA

The northwest corner of this claim is approximately 6045 feet east and 825 feet south of the surveyed Northwest corner of Section 15, Township 15 North, Range 13 West, Gila and Salt River Baseline and Meridian.

DATED AND POSTED on the ground this 28th day of January, 2019.

By: Curtis Barlow
Curtis Barlow, Agent



The above map depicts the WC 87 lode mining claim, which is located in Section(s) 14, Township 15 North, Range 13 West, Gila and Salt River Baseline and Meridian, Mohave County, Arizona. The claim corners, end centers, and location monuments are marked by 2 inch by 2 inch by 5 foot wooden posts with aluminum tags. The bearings and distances between claims are as depicted on the map and tied as noted above.

Recording requested by:
Four Point Construction, Inc.

When recorded return to:
Carlin Trend Mining Services
369 - 5th Street
Elko, NV 89801

LOCATION NOTICE FOR LODE MINING CLAIM

NOTICE IS HEREBY GIVEN that the WC 88 lode mining claim has been located by Four Point Construction, Inc., whose current mailing address is 6868 N 7th Avenue #204, Phoenix, Arizona, 85013. The general course of this claim is North - South, and it is situated in Mohave County, Arizona. This claim is 1500 feet in length and 600 feet in width. This claim runs from the location monument on which this location notice is posted approximately 1490 feet in a northerly direction to the North end line and 10 feet in a Southerly direction to the South end line. This claim is marked by six additional monuments, one at each corner and one at the center of each end line.

The location monument on which this notice is posted is situated within Section 14, Township 15 North, Range 13 West, Gila and Salt River Baseline and Meridian, Arizona, and this claim occupies the following quarter section(s), section(s), Township and Range:

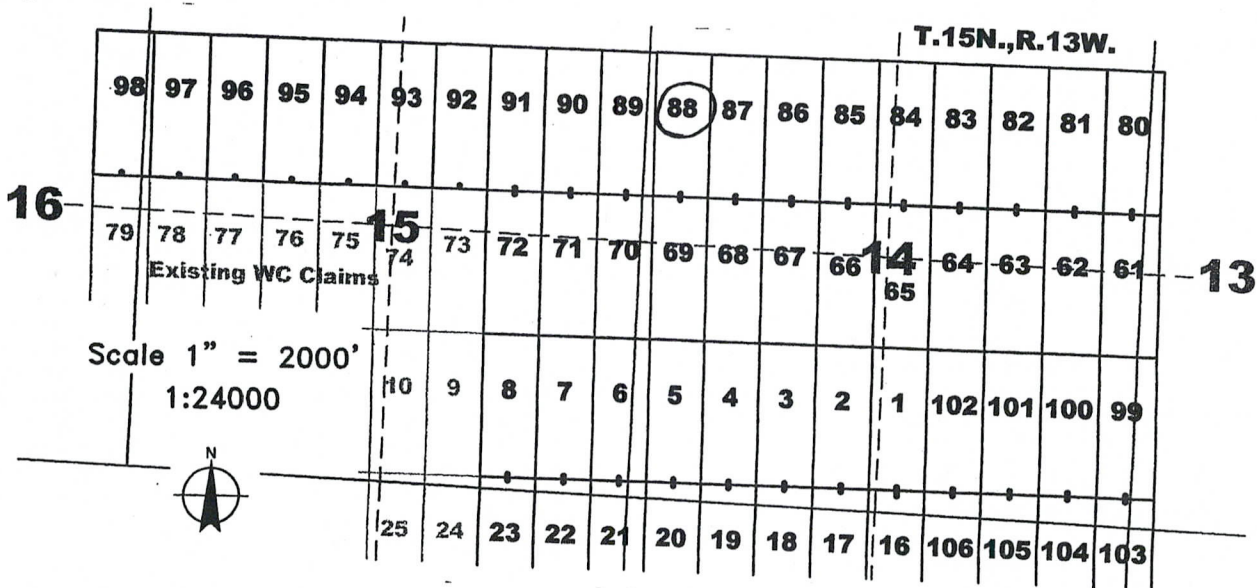
<u>1/4</u>	<u>Section</u>	<u>Township</u>	<u>Range</u>	<u>Meridian</u>
<u>NW</u>	<u>14</u>	15 North	13 West	Gila and Salt River
---	---	15 North	13 West	Gila and Salt River
---	---	15 North	13 West	Gila and Salt River
---	---	15 North	13 West	Gila and Salt River

RECEIVED
 BLM AZ STATE OFFICE
 2019 FEB - 1 P 3:08
 PHOENIX, ARIZONA

The northwest corner of this claim is approximately 5445 feet east and 825 feet south of the surveyed Northwest corner of Section 15, Township 15 North, Range 13 West, Gila and Salt River Baseline and Meridian.

DATED AND POSTED on the ground this 27th day of January, 2019.

By: Curtis Barlow
Curtis Barlow, Agent



AMC4534171

The above map depicts the WC 88 lode mining claim, which is located in Section(s) 14, Township 15 North, Range 13 West, Gila and Salt River Baseline and Meridian, Mohave County, Arizona. The claim corners, end centers, and location monuments are marked by 2 inch by 2 inch by 5 foot wooden posts with aluminum tags. The bearings and distances between claims are as depicted on the map and tied as noted above.

Recording requested by:
Four Point Construction, Inc.

When recorded return to:
Carlin Trend Mining Services
369 - 5th Street
Elko, NV 89801

LOCATION NOTICE FOR LODE MINING CLAIM

NOTICE IS HEREBY GIVEN that the WC 89 lode mining claim has been located by Four Point Construction, Inc., whose current mailing address is 6868 N 7th Avenue #204, Phoenix, Arizona, 85013. The general course of this claim is North - South, and it is situated in Mohave County, Arizona. This claim is 1500 feet in length and 600 feet in width. This claim runs from the location monument on which this location notice is posted approximately 1490 feet in a northerly direction to the North end line and 10 feet in a Southerly direction to the South end line. This claim is marked by six additional monuments, one at each corner and one at the center of each end line.

The location monument on which this notice is posted is situated within Section 15, Township 15 North, Range 13 West, Gila and Salt River Baseline and Meridian, Arizona, and this claim occupies the following quarter section(s), section(s), Township and Range:

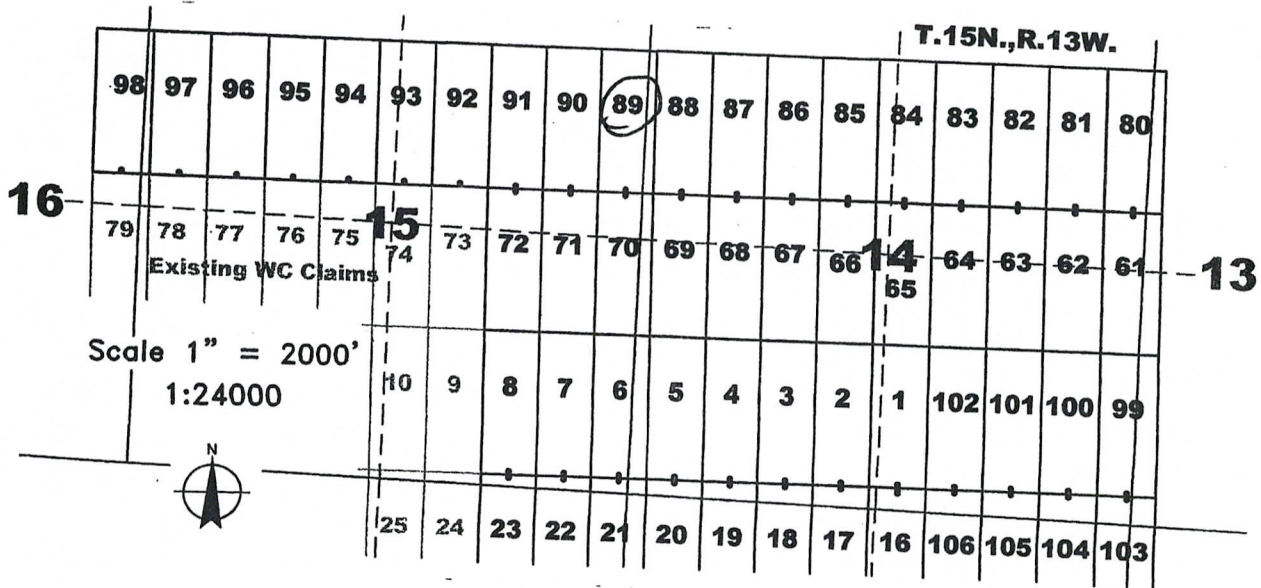
1/4	Section	Township	Range	Meridian
<u>NE</u>	<u>15</u>	15 North	13 West	Gila and Salt River
<u>NW</u>	<u>14</u>	15 North	13 West	Gila and Salt River
---	---	15 North	13 West	Gila and Salt River
---	---	15 North	13 West	Gila and Salt River

RECEIVED
 FROM AZ STATE OFFICE
 PHOENIX, ARIZONA
 2019 FEB - 7 P 3:00

The northwest corner of this claim is approximately 4845 feet east and 825 feet south of the surveyed Northwest corner of Section 15, Township 15 North, Range 13 West, Gila and Salt River Baseline and Meridian.

DATED AND POSTED on the ground this 27th day of January, 2019.

By: Curt Barlow
Curtis Barlow, Agent



AMC453418

The above map depicts the WC 89 lode mining claim, which is located in Section(s) 14, 15, Township 15 North, Range 13 West, Gila and Salt River Baseline and Meridian, Mohave County, Arizona. The claim corners, end centers, and location monuments are marked by 2 inch by 2 inch by 5 foot wooden posts with aluminum tags. The bearings and distances between claims are as depicted on the map and tied as noted above.

Recording requested by:
Four Point Construction, Inc.

When recorded return to:
Carlin Trend Mining Services
369 - 5th Street
Elko, NV 89801

LOCATION NOTICE FOR LODE MINING CLAIM

NOTICE IS HEREBY GIVEN that the WC 90 lode mining claim has been located by Four Point Construction, Inc., whose current mailing address is 6868 N 7th Avenue #204, Phoenix, Arizona, 85013. The general course of this claim is North - South, and it is situated in Mohave County, Arizona. This claim is 1500 feet in length and 600 feet in width. This claim runs from the location monument on which this location notice is posted approximately 1490 feet in a northerly direction to the North end line and 10 feet in a Southerly direction to the South end line. This claim is marked by six additional monuments, one at each corner and one at the center of each end line.

The location monument on which this notice is posted is situated within Section 15, Township 15 North, Range 13 West, Gila and Salt River Baseline and Meridian, Arizona, and this claim occupies the following quarter section(s), section(s), Township and Range:

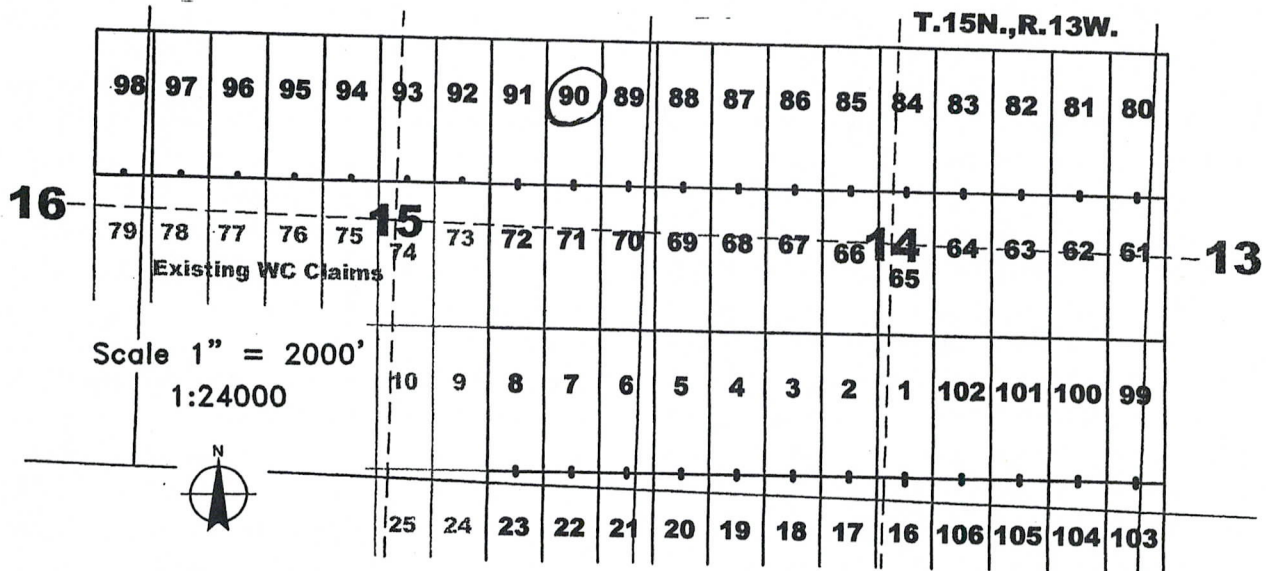
<u>1/4</u>	<u>Section</u>	<u>Township</u>	<u>Range</u>	<u>Meridian</u>
<u>NE</u>	<u>15</u>	15 North	13 West	Gila and Salt River
---	---	15 North	13 West	Gila and Salt River
---	---	15 North	13 West	Gila and Salt River
---	---	15 North	13 West	Gila and Salt River

The northwest corner of this claim is approximately 4245 feet east and 825 feet south of the surveyed Northwest corner of Section 15, Township 15 North, Range 13 West, Gila and Salt River Baseline and Meridian.

DATED AND POSTED on the ground this 27th day of January, 2019.

By: Curt Barlow
Curtis Barlow, Agent

RECEIVED
 BLM AZ STATE OFFICE
 2019 FEB - 1 10 3:08
 PHOENIX ARIZONA



The above map depicts the WC 90 lode mining claim, which is located in Section(s) 15, Township 15 North, Range 13 West, Gila and Salt River Baseline and Meridian, Mohave County, Arizona. The claim corners, end centers, and location monuments are marked by 2 inch by 2 inch by 5 foot wooden posts with aluminum tags. The bearings and distances between claims are as depicted on the map and tied as noted above.

AMC453419

Recording requested by:
Four Point Construction, Inc.

When recorded return to:
Carlin Trend Mining Services
369 - 5th Street
Elko, NV 89801

LOCATION NOTICE FOR LODE MINING CLAIM

NOTICE IS HEREBY GIVEN that the WC 91 lode mining claim has been located by Four Point Construction, Inc., whose current mailing address is 6868 N 7th Avenue #204, Phoenix, Arizona, 85013. The general course of this claim is North - South, and it is situated in Mohave County, Arizona. This claim is 1500 feet in length and 600 feet in width. This claim runs from the location monument on which this location notice is posted approximately 1490 feet in a northerly direction to the North end line and 10 feet in a Southerly direction to the South end line. This claim is marked by six additional monuments, one at each corner and one at the center of each end line.

The location monument on which this notice is posted is situated within Section 15, Township 15 North, Range 13 West, Gila and Salt River Baseline and Meridian, Arizona, and this claim occupies the following quarter section(s), section(s), Township and Range:

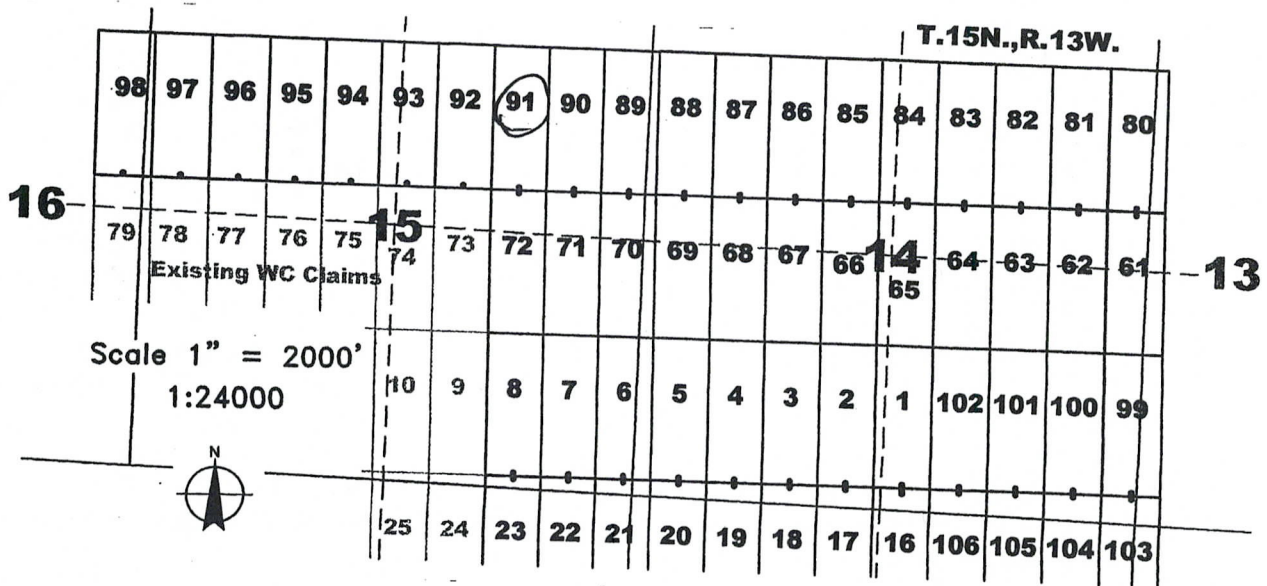
<u>1/4</u>	<u>Section</u>	<u>Township</u>	<u>Range</u>	<u>Meridian</u>
<u>NE</u>	<u>15</u>	15 North	13 West	Gila and Salt River
---	---	15 North	13 West	Gila and Salt River
---	---	15 North	13 West	Gila and Salt River
---	---	15 North	13 West	Gila and Salt River

The northwest corner of this claim is approximately 3645 feet east and 825 feet south of the surveyed Northwest corner of Section 15, Township 15 North, Range 13 West, Gila and Salt River Baseline and Meridian.

DATED AND POSTED on the ground this 27th day of January, 2019.

By: Curt Barlow
Curtis Barlow, Agent

RECEIVED
 BLM AZ STATE OFFICE
 2019 FEB - 7 3:08
 PHOENIX, ARIZONA



AMC453420

The above map depicts the WC 91 lode mining claim, which is located in Section(s) 15, Township 15 North, Range 13 West, Gila and Salt River Baseline and Meridian, Mohave County, Arizona. The claim corners, end centers, and location monuments are marked by 2 inch by 2 inch by 5 foot wooden posts with aluminum tags. The bearings and distances between claims are as depicted on the map and tied as noted above.

Recording requested by:
Four Point Construction, Inc.

When recorded return to:
Carlin Trend Mining Services
369 - 5th Street
Elko, NV 89801

LOCATION NOTICE FOR LODE MINING CLAIM

NOTICE IS HEREBY GIVEN that the WC 92 lode mining claim has been located by Four Point Construction, Inc., whose current mailing address is 6868 N 7th Avenue #204, Phoenix, Arizona, 85013. The general course of this claim is North - South, and it is situated in Mohave County, Arizona. This claim is 1500 feet in length and 600 feet in width. This claim runs from the location monument on which this location notice is posted approximately 1490 feet in a northerly direction to the North end line and 10 feet in a Southerly direction to the South end line. This claim is marked by six additional monuments, one at each corner and one at the center of each end line.

The location monument on which this notice is posted is situated within Section 15, Township 15 North, Range 13 West, Gila and Salt River Baseline and Meridian, Arizona, and this claim occupies the following quarter section(s), section(s), Township and Range:

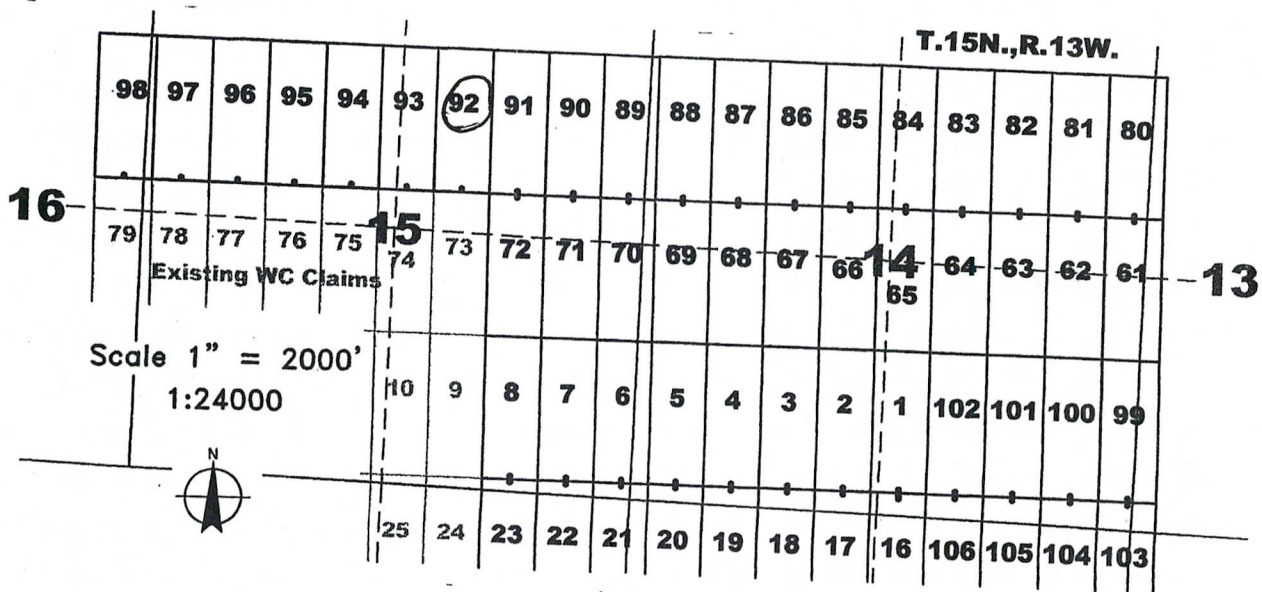
<u>1/4</u>	<u>Section</u>	<u>Township</u>	<u>Range</u>	<u>Meridian</u>
<u>NE</u>	<u>15</u>	15 North	13 West	Gila and Salt River
---	---	15 North	13 West	Gila and Salt River
---	---	15 North	13 West	Gila and Salt River
---	---	15 North	13 West	Gila and Salt River

RECEIVED
 BLM AZ STATE OFFICE
 2019 FEB - 7 P 7 08
 PHOENIX ARIZONA

The northwest corner of this claim is approximately 3045 feet east and 825 feet south of the surveyed Northwest corner of Section 15, Township 15 North, Range 13 West, Gila and Salt River Baseline and Meridian.

DATED AND POSTED on the ground this 27th day of January, 2019.

By: Curtis Barlow
Curtis Barlow, Agent



AMC453421

The above map depicts the WC 92 lode mining claim, which is located in Section(s) 15, Township 15 North, Range 13 West, Gila and Salt River Baseline and Meridian, Mohave County, Arizona. The claim corners, end centers, and location monuments are marked by 2 inch by 2 inch by 5 foot wooden posts with aluminum tags. The bearings and distances between claims are as depicted on the map and tied as noted above.

Recording requested by:
Four Point Construction, Inc.

When recorded return to:
Carlin Trend Mining Services
369 - 5th Street
Elko, NV 89801

LOCATION NOTICE FOR LODE MINING CLAIM

NOTICE IS HEREBY GIVEN that the WC 93 lode mining claim has been located by Four Point Construction, Inc., whose current mailing address is 6868 N 7th Avenue #204, Phoenix, Arizona, 85013. The general course of this claim is North - South, and it is situated in Mohave County, Arizona. This claim is 1500 feet in length and 600 feet in width. This claim runs from the location monument on which this location notice is posted approximately 1490 feet in a northerly direction to the North end line and 10 feet in a Southerly direction to the South end line. This claim is marked by six additional monuments, one at each corner and one at the center of each end line.

The location monument on which this notice is posted is situated within Section 15, Township 15 North, Range 13 West, Gila and Salt River Baseline and Meridian, Arizona, and this claim occupies the following quarter section(s), section(s), Township and Range:

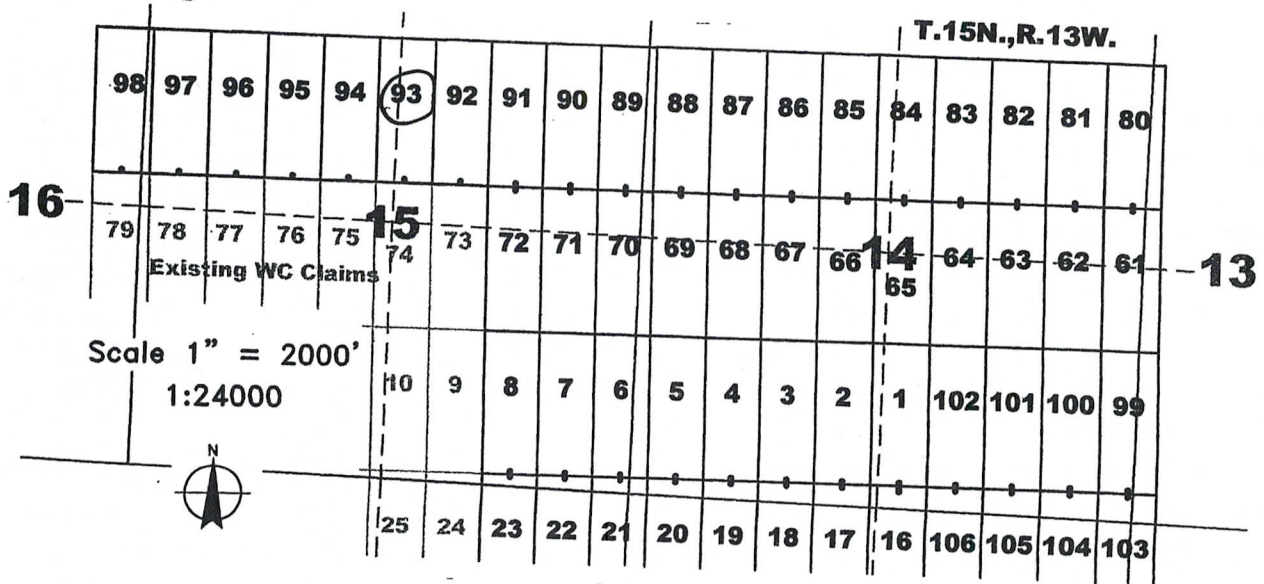
<u>1/4</u>	<u>Section</u>	<u>Township</u>	<u>Range</u>	<u>Meridian</u>
<u>NW</u>	<u>15</u>	15 North	13 West	Gila and Salt River
<u>NE</u>	<u>15</u>	15 North	13 West	Gila and Salt River
---	---	15 North	13 West	Gila and Salt River
---	---	15 North	13 West	Gila and Salt River

RECEIVED
 BLM AZ STATE OFFICE
 2019 FEB - 1 P 3:08
 PHOENIX, ARIZONA

The northwest corner of this claim is approximately 2445 feet east and 825 feet south of the surveyed Northwest corner of Section 15, Township 15 North, Range 13 West, Gila and Salt River Baseline and Meridian.

DATED AND POSTED on the ground this 27th day of January, 2019.

By: Curtis Barlow
Curtis Barlow, Agent



AMC453422

The above map depicts the WC 93 lode mining claim, which is located in Section(s) 15, Township 15 North, Range 13 West, Gila and Salt River Baseline and Meridian, Mohave County, Arizona. The claim corners, end centers, and location monuments are marked by 2 inch by 2 inch by 5 foot wooden posts with aluminum tags. The bearings and distances between claims are as depicted on the map and tied as noted above.

Recording requested by:
Four Point Construction, Inc.

When recorded return to:
Carlin Trend Mining Services
369 - 5th Street
Elko, NV 89801

LOCATION NOTICE FOR LODE MINING CLAIM

NOTICE IS HEREBY GIVEN that the WC 94 lode mining claim has been located by Four Point Construction, Inc., whose current mailing address is 6868 N 7th Avenue #204, Phoenix, Arizona, 85013. The general course of this claim is North - South, and it is situated in Mohave County, Arizona. This claim is 1500 feet in length and 600 feet in width. This claim runs from the location monument on which this location notice is posted approximately 1490 feet in a northerly direction to the North end line and 10 feet in a Southerly direction to the South end line. This claim is marked by six additional monuments, one at each corner and one at the center of each end line.

The location monument on which this notice is posted is situated within Section 15, Township 15 North, Range 13 West, Gila and Salt River Baseline and Meridian, Arizona, and this claim occupies the following quarter section(s), section(s), Township and Range:

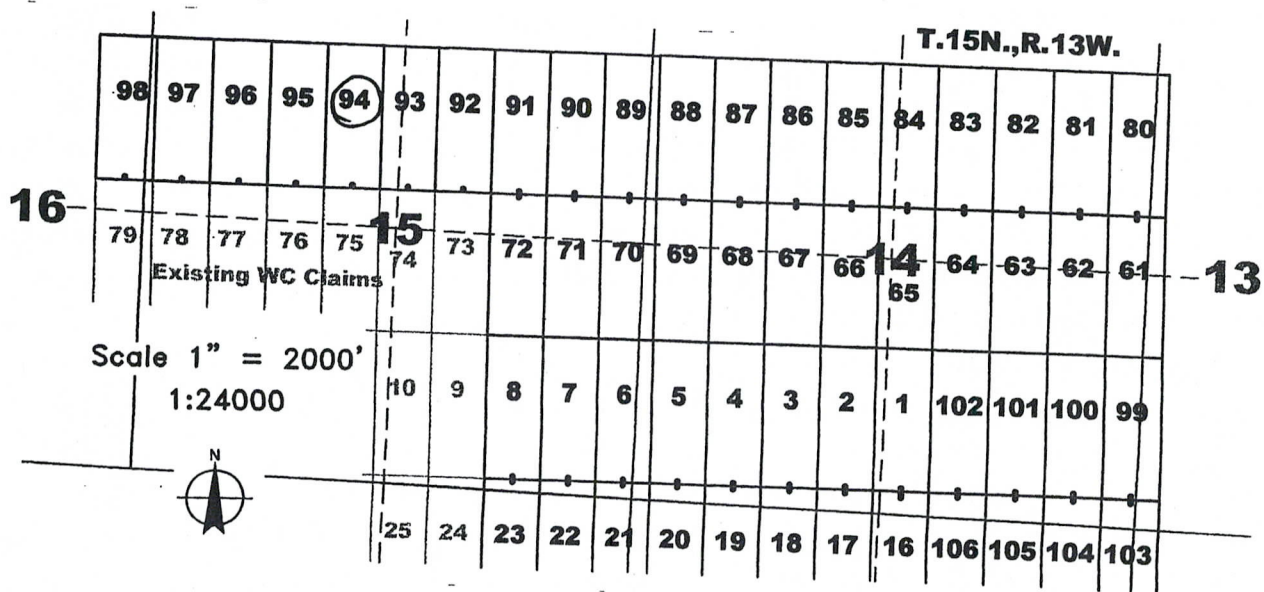
<u>1/4</u>	<u>Section</u>	<u>Township</u>	<u>Range</u>	<u>Meridian</u>
<u>(NW)</u>	<u>15</u>	15 North	13 West	Gila and Salt River
---	---	15 North	13 West	Gila and Salt River
---	---	15 North	13 West	Gila and Salt River
---	---	15 North	13 West	Gila and Salt River

RECEIVED
 BLM AZ STATE OFFICE
 PHOENIX, ARIZONA
 2019 FEB - 7 10 3:08

The northwest corner of this claim is approximately 1845 feet east and 825 feet south of the surveyed Northwest corner of Section 15, Township 15 North, Range 13 West, Gila and Salt River Baseline and Meridian.

DATED AND POSTED on the ground this 27th day of January, 2019.

By: Curt Barlow
Curtis Barlow, Agent



AMC453423

The above map depicts the WC 94 lode mining claim, which is located in Section(s) 15, Township 15 North, Range 13 West, Gila and Salt River Baseline and Meridian, Mohave County, Arizona. The claim corners, end centers, and location monuments are marked by 2 inch by 2 inch by 5 foot wooden posts with aluminum tags. The bearings and distances between claims are as depicted on the map and tied as noted above.

Recording requested by:
Four Point Construction, Inc.

When recorded return to:
Carlin Trend Mining Services
369 - 5th Street
Elko, NV 89801

LOCATION NOTICE FOR LODE MINING CLAIM

NOTICE IS HEREBY GIVEN that the WC 95 lode mining claim has been located by Four Point Construction, Inc., whose current mailing address is 6868 N 7th Avenue #204, Phoenix, Arizona, 85013. The general course of this claim is North - South, and it is situated in Mohave County, Arizona. This claim is 1500 feet in length and 600 feet in width. This claim runs from the location monument on which this location notice is posted approximately 1490 feet in a northerly direction to the North end line and 10 feet in a Southerly direction to the South end line. This claim is marked by six additional monuments, one at each corner and one at the center of each end line.

The location monument on which this notice is posted is situated within Section 15, Township 15 North, Range 13 West, Gila and Salt River Baseline and Meridian, Arizona, and this claim occupies the following quarter section(s), section(s), Township and Range:

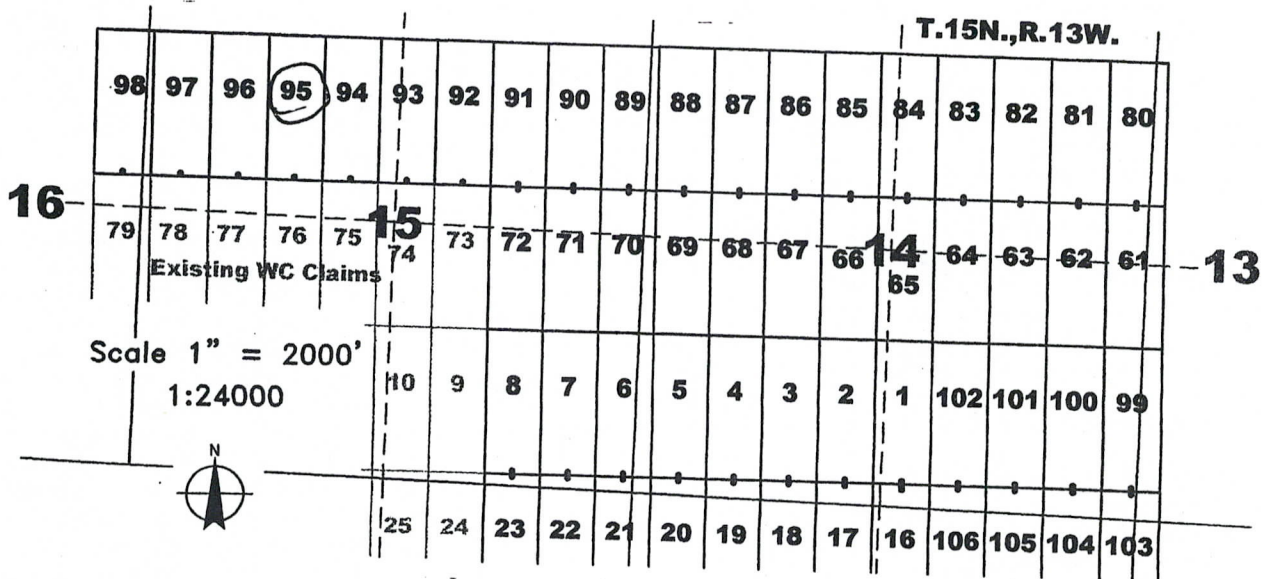
<u>1/4</u>	<u>Section</u>	<u>Township</u>	<u>Range</u>	<u>Meridian</u>
<u>NW</u>	<u>15</u>	15 North	13 West	Gila and Salt River
---	---	15 North	13 West	Gila and Salt River
---	---	15 North	13 West	Gila and Salt River
---	---	15 North	13 West	Gila and Salt River

RECEIVED
 BLM AZ STATE OFFICE
 2019 FEB - 7 PD 3:08
 MOHAVE COUNTY, ARIZONA

The northwest corner of this claim is approximately 1245 feet east and 825 feet south of the surveyed Northwest corner of Section 15, Township 15 North, Range 13 West, Gila and Salt River Baseline and Meridian.

DATED AND POSTED on the ground this 27th day of January, 2019.

By: Curtis Barlow
Curtis Barlow, Agent



AMC453424

The above map depicts the WC 95 lode mining claim, which is located in Section(s) 15, Township 15 North, Range 13 West, Gila and Salt River Baseline and Meridian, Mohave County, Arizona. The claim corners, end centers, and location monuments are marked by 2 inch by 2 inch by 5 foot wooden posts with aluminum tags. The bearings and distances between claims are as depicted on the map and tied as noted above.

Recording requested by:
Four Point Construction, Inc.

When recorded return to:
Carlin Trend Mining Services
369 - 5th Street
Elko, NV 89801

LOCATION NOTICE FOR LODE MINING CLAIM

NOTICE IS HEREBY GIVEN that the WC 96 lode mining claim has been located by Four Point Construction, Inc., whose current mailing address is 6868 N 7th Avenue #204, Phoenix, Arizona, 85013. The general course of this claim is North - South, and it is situated in Mohave County, Arizona. This claim is 1500 feet in length and 600 feet in width. This claim runs from the location monument on which this location notice is posted approximately 1490 feet in a northerly direction to the North end line and 10 feet in a Southerly direction to the South end line. This claim is marked by six additional monuments, one at each corner and one at the center of each end line.

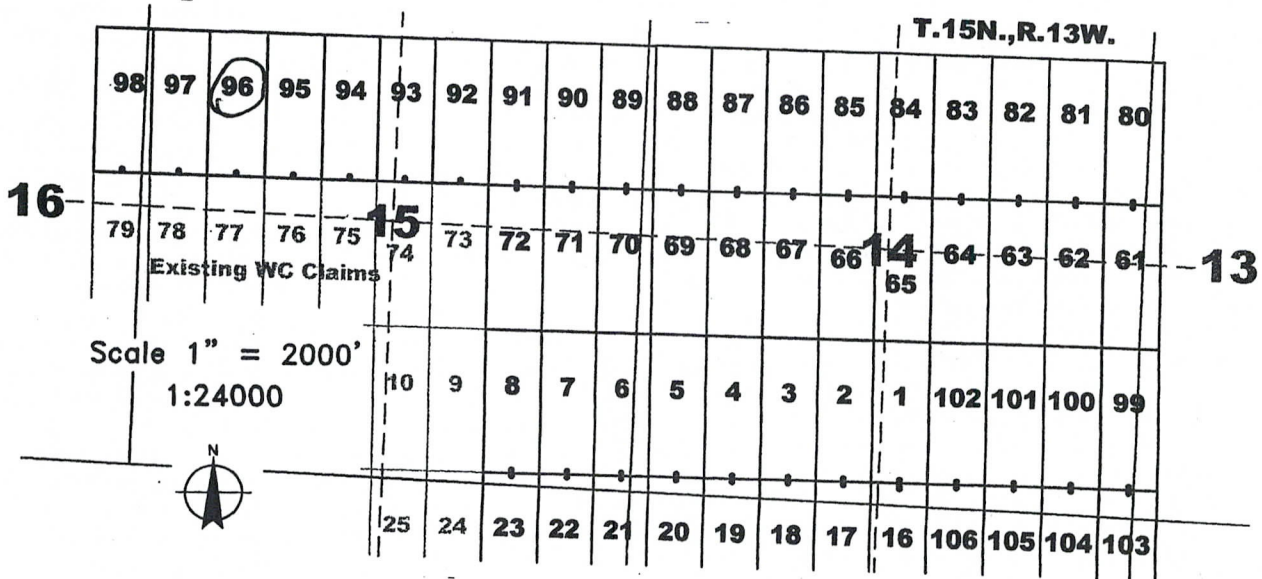
The location monument on which this notice is posted is situated within Section 15, Township 15 North, Range 13 West, Gila and Salt River Baseline and Meridian, Arizona, and this claim occupies the following quarter section(s), section(s), Township and Range:

<u>1/4</u>	<u>Section</u>	<u>Township</u>	<u>Range</u>	<u>Meridian</u>
<u>NW</u>	<u>15</u>	15 North	13 West	Gila and Salt River
---	---	15 North	13 West	Gila and Salt River
---	---	15 North	13 West	Gila and Salt River
---	---	15 North	13 West	Gila and Salt River

The northwest corner of this claim is approximately 645 feet east and 825 feet south of the surveyed Northwest corner of Section 15, Township 15 North, Range 13 West, Gila and Salt River Baseline and Meridian.

DATED AND POSTED on the ground this 27th day of January, 2019.

By: Curt Barlow
Curtis Barlow, Agent



RECEIVED
 PHOENIX, ARIZONA
 2019 FEB - 7 P 3:08
 CLM A2 STATE OFFICE

AMC453425

The above map depicts the WC 96 lode mining claim, which is located in Section(s) 15, Township 15 North, Range 13 West, Gila and Salt River Baseline and Meridian, Mohave County, Arizona. The claim corners, end centers, and location monuments are marked by 2 inch by 2 inch by 5 foot wooden posts with aluminum tags. The bearings and distances between claims are as depicted on the map and tied as noted above.

Recording requested by:
Four Point Construction, Inc.

When recorded return to:
Carlin Trend Mining Services
369 - 5th Street
Elko, NV 89801

LOCATION NOTICE FOR LODE MINING CLAIM

NOTICE IS HEREBY GIVEN that the WC 97 lode mining claim has been located by Four Point Construction, Inc., whose current mailing address is 6868 N 7th Avenue #204, Phoenix, Arizona, 85013. The general course of this claim is North - South, and it is situated in Mohave County, Arizona. This claim is 1500 feet in length and 600 feet in width. This claim runs from the location monument on which this location notice is posted approximately 1490 feet in a northerly direction to the North end line and 10 feet in a Southerly direction to the South end line. This claim is marked by six additional monuments, one at each corner and one at the center of each end line.

The location monument on which this notice is posted is situated within Section 15, Township 15 North, Range 13 West, Gila and Salt River Baseline and Meridian, Arizona, and this claim occupies the following quarter section(s), section(s), Township and Range:

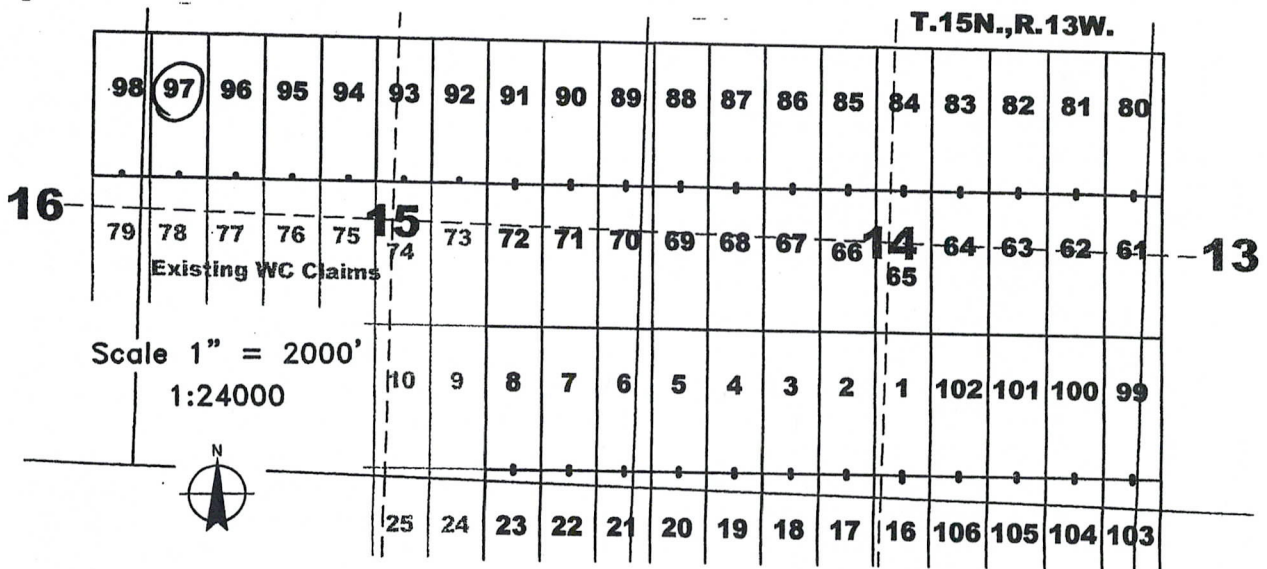
<u>1/4</u>	<u>Section</u>	<u>Township</u>	<u>Range</u>	<u>Meridian</u>
<u>AW</u>	<u>15</u>	15 North	13 West	Gila and Salt River
---	---	15 North	13 West	Gila and Salt River
---	---	15 North	13 West	Gila and Salt River
---	---	15 North	13 West	Gila and Salt River

The northwest corner of this claim is approximately 45 feet east and 825 feet south of the surveyed Northwest corner of Section 15, Township 15 North, Range 13 West, Gila and Salt River Baseline and Meridian.

DATED AND POSTED on the ground this 27th day of January, 2019.

By: Curt Barlow
Curtis Barlow, Agent

RECEIVED
 BLM AZ STATE OFFICE
 2019 FEB - 7 P 3:09
 PHOENIX, ARIZONA



AMC453426

The above map depicts the WC 97 lode mining claim, which is located in Section(s) 15, Township 15 North, Range 13 West, Gila and Salt River Baseline and Meridian, Mohave County, Arizona. The claim corners, end centers, and location monuments are marked by 2 inch by 2 inch by 5 foot wooden posts with aluminum tags. The bearings and distances between claims are as depicted on the map and tied as noted above.

Recording requested by:
Four Point Construction, Inc.

When recorded return to:
Carlin Trend Mining Services
369 - 5th Street
Elko, NV 89801

LOCATION NOTICE FOR LODE MINING CLAIM

NOTICE IS HEREBY GIVEN that the WC 98 lode mining claim has been located by Four Point Construction, Inc., whose current mailing address is 6868 N 7th Avenue #204, Phoenix, Arizona, 85013. The general course of this claim is North - South, and it is situated in Mohave County, Arizona. This claim is 1500 feet in length and 600 feet in width. This claim runs from the location monument on which this location notice is posted approximately 1490 feet in a northerly direction to the North end line and 10 feet in a Southerly direction to the South end line. This claim is marked by six additional monuments, one at each corner and one at the center of each end line.

The location monument on which this notice is posted is situated within Section 16, Township 15 North, Range 13 West, Gila and Salt River Baseline and Meridian, Arizona, and this claim occupies the following quarter section(s), section(s), Township and Range:

1/4	Section	Township	Range	Meridian
<u>NE</u>	<u>16</u>	15 North	13 West	Gila and Salt River
<u>NW</u>	<u>15</u>	15 North	13 West	Gila and Salt River
---	---	15 North	13 West	Gila and Salt River
---	---	15 North	13 West	Gila and Salt River

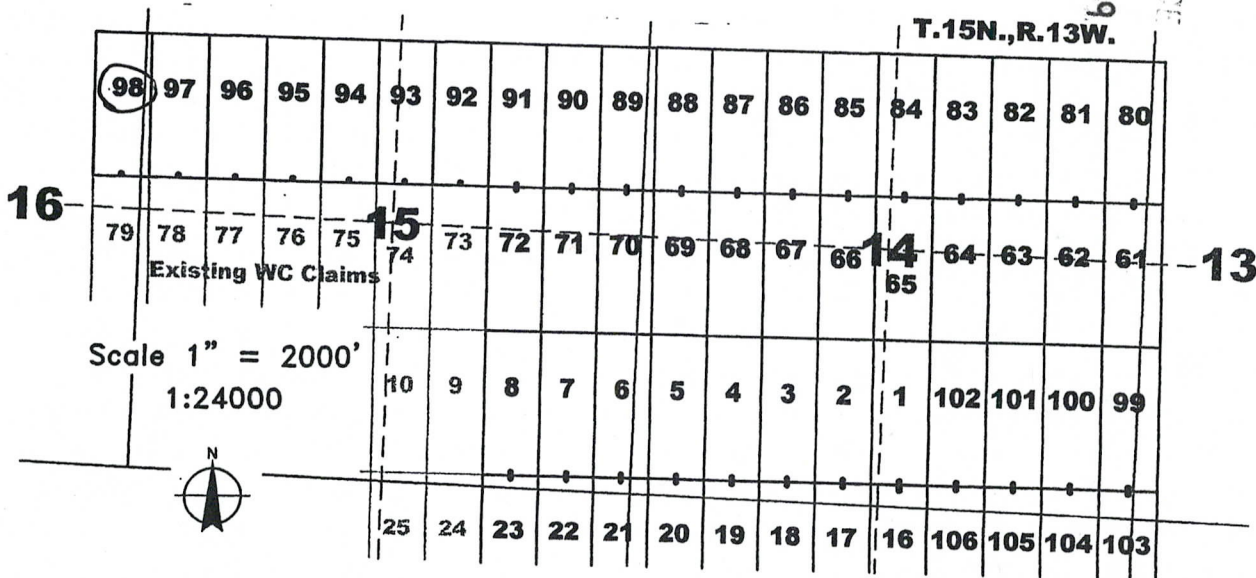
The northwest corner of this claim is approximately 555 feet west and 825 feet south of the surveyed Northwest corner of Section 15, Township 15 North, Range 13 West, Gila and Salt River Baseline and Meridian.

DATED AND POSTED on the ground this 27th day of January, 2019.

By: Curtis Barlow
Curtis Barlow, Agent

RECEIVED
 BLM AVA STATE OFFICE
 2019 FEB-7 P 3:09
 PHOENIX ARIZONA

AM0453427



The above map depicts the WC 98 lode mining claim, which is located in Section(s) 15, 16, Township 15 North, Range 13 West, Gila and Salt River Baseline and Meridian, Mohave County, Arizona. The claim corners, end centers, and location monuments are marked by 2 inch by 2 inch by 5 foot wooden posts with aluminum tags. The bearings and distances between claims are as depicted on the map and tied as noted above.

Recording requested by:
Four Point Construction, Inc.

When recorded return to:
Carlin Trend Mining Services
369 - 5th Street
Elko, NV 89801

LOCATION NOTICE FOR LODE MINING CLAIM

NOTICE IS HEREBY GIVEN that the WC 99 lode mining claim has been located by Four Point Construction, Inc., whose current mailing address is 6868 N 7th Avenue #204, Phoenix, Arizona, 85013. The general course of this claim is North - South, and it is situated in Mohave County, Arizona. This claim is 1500 feet in length and 600 feet in width. This claim runs from the location monument on which this location notice is posted approximately 1490 feet in a northerly direction to the North end line and 10 feet in a Southerly direction to the South end line. This claim is marked by six additional monuments, one at each corner and one at the center of each end line.

The location monument on which this notice is posted is situated within Section 14, Township 15 North, Range 13 West, Gila and Salt River Baseline and Meridian, Arizona, and this claim occupies the following quarter section(s), section(s), Township and Range:

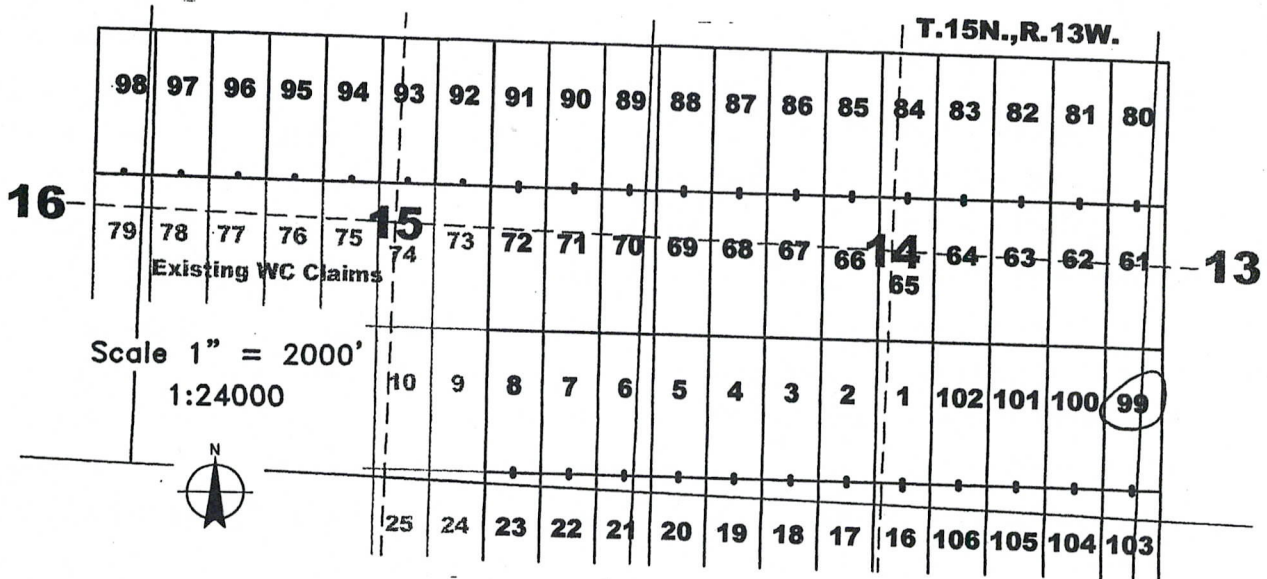
1/4	Section	Township	Range	Meridian
<u>SE</u>	<u>14</u>	15 North	13 West	Gila and Salt River
<u>SW</u>	<u>13</u>	15 North	13 West	Gila and Salt River
---	---	15 North	13 West	Gila and Salt River
---	---	15 North	13 West	Gila and Salt River

RECEIVED
 BLM AZ STATE OFFICE
 PHOENIX, ARIZONA
 2019 FEB - 7 PM 3:09

The northwest corner of this claim is approximately 10245 feet east and 3825 feet south of the surveyed Northwest corner of Section 15, Township 15 North, Range 13 West, Gila and Salt River Baseline and Meridian.

DATED AND POSTED on the ground this 29th day of January, 2019.

By: Curtis Barlow
Curtis Barlow, Agent



AMC453428

The above map depicts the WC 99 lode mining claim, which is located in Section(s) 13, 14, Township 15 North, Range 13 West, Gila and Salt River Baseline and Meridian, Mohave County, Arizona. The claim corners, end centers, and location monuments are marked by 2 inch by 2 inch by 5 foot wooden posts with aluminum tags. The bearings and distances between claims are as depicted on the map and tied as noted above.

Recording requested by:
Four Point Construction, Inc.

When recorded return to:
Carlin Trend Mining Services
369 - 5th Street
Elko, NV 89801

LOCATION NOTICE FOR LODE MINING CLAIM

NOTICE IS HEREBY GIVEN that the WC 100 lode mining claim has been located by Four Point Construction, Inc., whose current mailing address is 6868 N 7th Avenue #204, Phoenix, Arizona, 85013. The general course of this claim is North - South, and it is situated in Mohave County, Arizona. This claim is 1500 feet in length and 600 feet in width. This claim runs from the location monument on which this location notice is posted approximately 1490 feet in a northerly direction to the North end line and 10 feet in a Southerly direction to the South end line. This claim is marked by six additional monuments, one at each corner and one at the center of each end line.

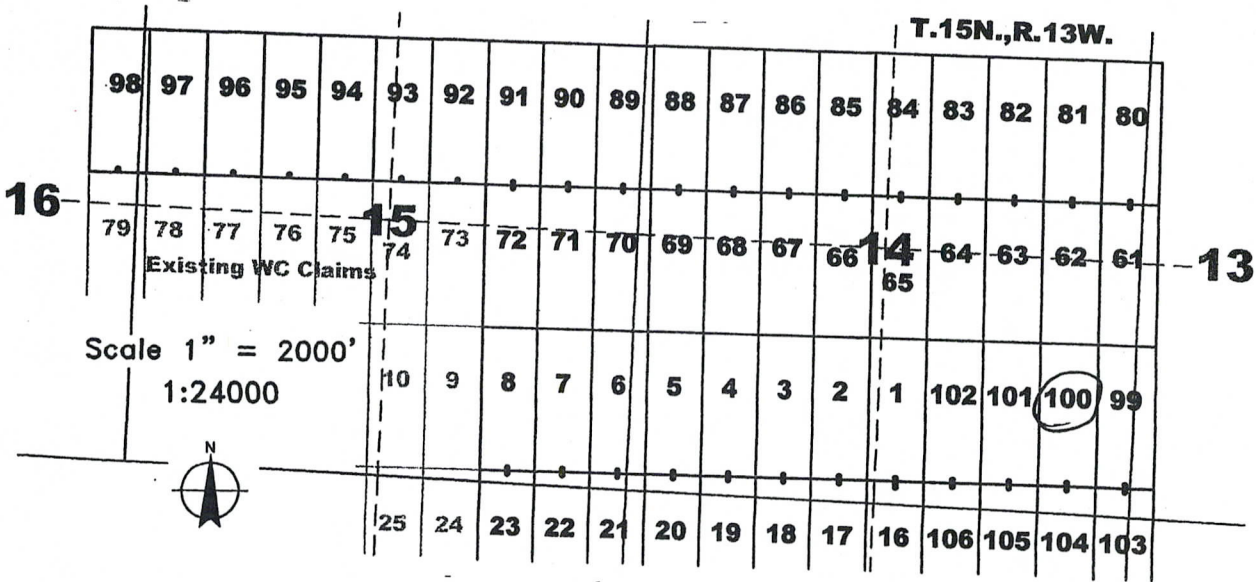
The location monument on which this notice is posted is situated within Section 14, Township 15 North, Range 13 West, Gila and Salt River Baseline and Meridian, Arizona, and this claim occupies the following quarter section(s), section(s), Township and Range:

<u>1/4</u>	<u>Section</u>	<u>Township</u>	<u>Range</u>	<u>Meridian</u>
<u>SE</u>	<u>14</u>	15 North	13 West	Gila and Salt River
---	---	15 North	13 West	Gila and Salt River
---	---	15 North	13 West	Gila and Salt River
---	---	15 North	13 West	Gila and Salt River

The northwest corner of this claim is approximately 9645 feet east and 3825 feet south of the surveyed Northwest corner of Section 15, Township 15 North, Range 13 West, Gila and Salt River Baseline and Meridian.

DATED AND POSTED on the ground this 29th day of January, 2019.

By: Curtis Barlow
Curtis Barlow, Agent



RECEIVED
 BLM AZ STATE OFFICE
 PHOENIX, ARIZONA
 2019 FEB - 7 P 3: 29

AMC453429

The above map depicts the WC 100 lode mining claim, which is located in Section(s) 14, Township 15 North, Range 13 West, Gila and Salt River Baseline and Meridian, Mohave County, Arizona. The claim corners, end centers, and location monuments are marked by 2 inch by 2 inch by 5 foot wooden posts with aluminum tags. The bearings and distances between claims are as depicted on the map and tied as noted above.

Recording requested by:
Four Point Construction, Inc.

When recorded return to:
Carlin Trend Mining Services
369 - 5th Street
Elko, NV 89801

LOCATION NOTICE FOR LODE MINING CLAIM

NOTICE IS HEREBY GIVEN that the WC 101 lode mining claim has been located by Four Point Construction, Inc., whose current mailing address is 6868 N 7th Avenue #204, Phoenix, Arizona, 85013. The general course of this claim is North - South, and it is situated in Mohave County, Arizona. This claim is 1500 feet in length and 600 feet in width. This claim runs from the location monument on which this location notice is posted approximately 1490 feet in a northerly direction to the North end line and 10 feet in a Southerly direction to the South end line. This claim is marked by six additional monuments, one at each corner and one at the center of each end line.

The location monument on which this notice is posted is situated within Section 14, Township 15 North, Range 13 West, Gila and Salt River Baseline and Meridian, Arizona, and this claim occupies the following quarter section(s), section(s), Township and Range:

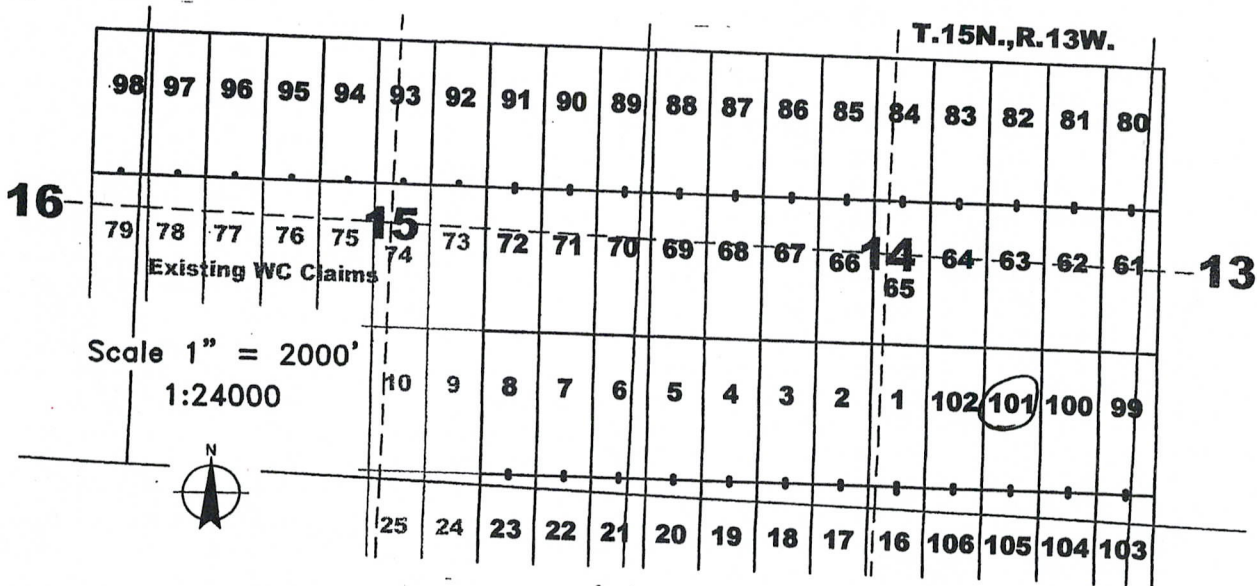
<u>1/4</u>	<u>Section</u>	<u>Township</u>	<u>Range</u>	<u>Meridian</u>
<u>3E</u>	<u>14</u>	15 North	13 West	Gila and Salt River
---	---	15 North	13 West	Gila and Salt River
---	---	15 North	13 West	Gila and Salt River
---	---	15 North	13 West	Gila and Salt River

RECEIVED
 BLM AZ STATE OFFICE
 2019 FEB - 7 P 3: 09
 PHOENIX ARIZONA

The northwest corner of this claim is approximately 9045 feet east and 3825 feet south of the surveyed Northwest corner of Section 15, Township 15 North, Range 13 West, Gila and Salt River Baseline and Meridian.

DATED AND POSTED on the ground this 29th day of January, 2019.

By: Curtis Barlow
Curtis Barlow, Agent



AMC 453430

The above map depicts the WC 101 lode mining claim, which is located in Section(s) 14, Township 15 North, Range 13 West, Gila and Salt River Baseline and Meridian, Mohave County, Arizona. The claim corners, end centers, and location monuments are marked by 2 inch by 2 inch by 5 foot wooden posts with aluminum tags. The bearings and distances between claims are as depicted on the map and tied as noted above.

Recording requested by:
Four Point Construction, Inc.

When recorded return to:
Carlin Trend Mining Services
369 - 5th Street
Elko, NV 89801

LOCATION NOTICE FOR LODE MINING CLAIM

NOTICE IS HEREBY GIVEN that the WC 102 lode mining claim has been located by Four Point Construction, Inc., whose current mailing address is 6868 N 7th Avenue #204, Phoenix, Arizona, 85013. The general course of this claim is North - South, and it is situated in Mohave County, Arizona. This claim is 1500 feet in length and 600 feet in width. This claim runs from the location monument on which this location notice is posted approximately 1490 feet in a northerly direction to the North end line and 10 feet in a Southerly direction to the South end line. This claim is marked by six additional monuments, one at each corner and one at the center of each end line.

The location monument on which this notice is posted is situated within Section 14, Township 15 North, Range 13 West, Gila and Salt River Baseline and Meridian, Arizona, and this claim occupies the following quarter section(s), section(s), Township and Range:

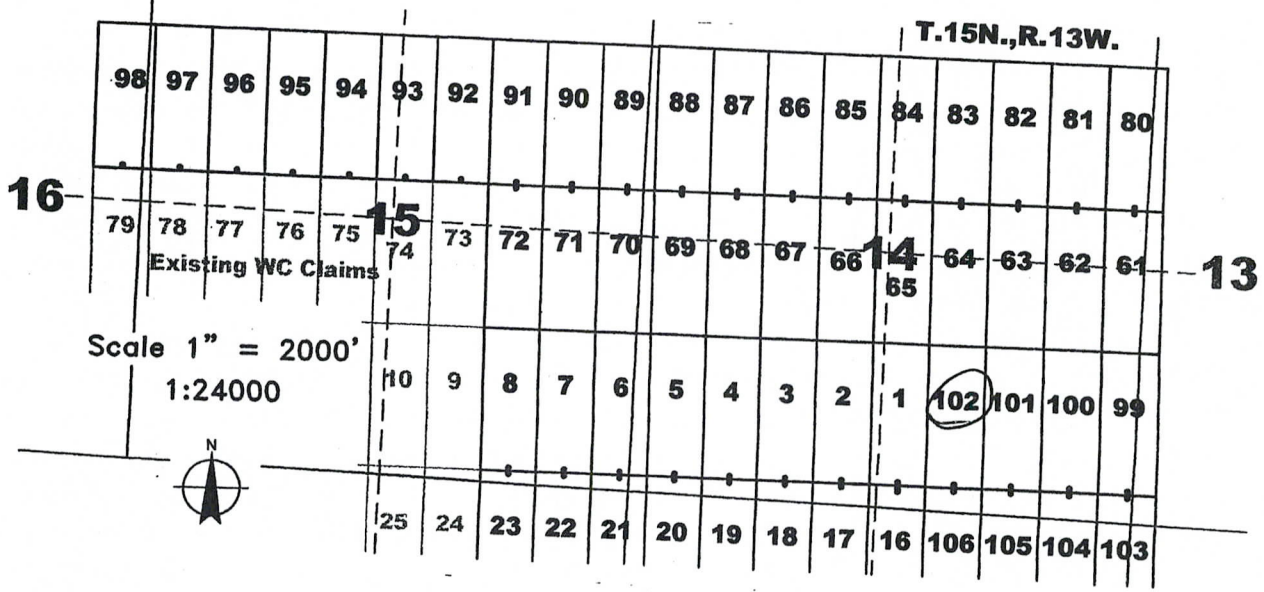
<u>1/4</u>	<u>Section</u>	<u>Township</u>	<u>Range</u>	<u>Meridian</u>
<u>SE</u>	<u>14</u>	15 North	13 West	Gila and Salt River
---	---	15 North	13 West	Gila and Salt River
---	---	15 North	13 West	Gila and Salt River
---	---	15 North	13 West	Gila and Salt River

RECEIVED
 BLM AZ STATE OFFICE
 2019 FEB - 7 P 3: 19
 PHOENIX, ARIZONA

The northwest corner of this claim is approximately 8445 feet east and 3825 feet south of the surveyed Northwest corner of Section 15, Township 15 North, Range 13 West, Gila and Salt River Baseline and Meridian.

DATED AND POSTED on the ground this 29th day of January, 2019.

By: Curt Barlow
Curtis Barlow, Agent



AMC453431

The above map depicts the WC 102 lode mining claim, which is located in Section(s) 14, Township 15 North, Range 13 West, Gila and Salt River Baseline and Meridian, Mohave County, Arizona. The claim corners, end centers, and location monuments are marked by 2 inch by 2 inch by 5 foot wooden posts with aluminum tags. The bearings and distances between claims are as depicted on the map and tied as noted above.

Recording requested by:
Four Point Construction, Inc.

When recorded return to:
Carlin Trend Mining Services
369 - 5th Street
Elko, NV 89801

LOCATION NOTICE FOR LODE MINING CLAIM

NOTICE IS HEREBY GIVEN that the WC 103 lode mining claim has been located by Four Point Construction, Inc., whose current mailing address is 6868 N 7th Avenue #204, Phoenix, Arizona, 85013. The general course of this claim is North - South, and it is situated in Mohave County, Arizona. This claim is 1500 feet in length and 600 feet in width. This claim runs from the location monument on which this location notice is posted approximately 10 feet in a northerly direction to the North end line and 1490 feet in a Southerly direction to the South end line. This claim is marked by six additional monuments, one at each corner and one at the center of each end line.

The location monument on which this notice is posted is situated within Section 14, Township 15 North, Range 13 West, Gila and Salt River Baseline and Meridian, Arizona, and this claim occupies the following quarter section(s), section(s), Township and Range:

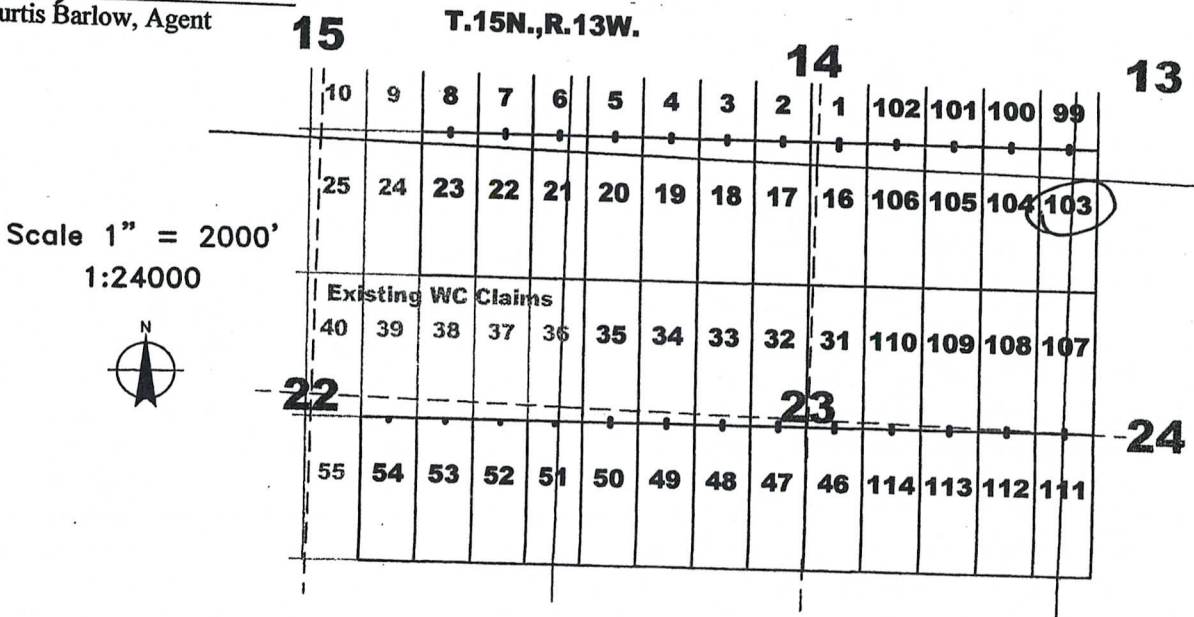
1/4	Section	Township	Range	Meridian
SE	14	15 North	13 West	Gila and Salt River
SW	13	15 North	13 West	Gila and Salt River
NE	23	15 North	13 West	Gila and Salt River
NW	24	15 North	13 West	Gila and Salt River

RECEIVED
 BLM AZ STATE OFFICE
 2019 FEB - 7 10 3: 09
 PHOENIX, ARIZONA

The northwest corner of this claim is approximately 10245 feet east and 5325 feet south of the surveyed Northwest corner of Section 15, Township 15 North, Range 13 West, Gila and Salt River Baseline and Meridian.

DATED AND POSTED on the ground this 29th day of January, 2019.

By: Curtis Barlow
Curtis Barlow, Agent



AMC 453432

The above map depicts the WC 103 lode mining claim, which is located in Section(s) 13, 14, 23, 24 Township 15 North, Range 13 West, Gila and Salt River Baseline and Meridian, Mohave County, Arizona. The claim corners, end centers, and location monuments are marked by 2 inch by 2 inch by 5 foot wooden posts with aluminum tags. The bearings and distances between claims are as depicted on the map and tied as noted above.

Recording requested by:
Four Point Construction, Inc.

When recorded return to:
Carlin Trend Mining Services
369 - 5th Street
Elko, NV 89801

LOCATION NOTICE FOR LODE MINING CLAIM

NOTICE IS HEREBY GIVEN that the WC 104 lode mining claim has been located by Four Point Construction, Inc., whose current mailing address is 6868 N 7th Avenue #204, Phoenix, Arizona, 85013. The general course of this claim is North - South, and it is situated in Mohave County, Arizona. This claim is 1500 feet in length and 600 feet in width. This claim runs from the location monument on which this location notice is posted approximately 10 feet in a northerly direction to the North end line and 1490 feet in a Southerly direction to the South end line. This claim is marked by six additional monuments, one at each corner and one at the center of each end line.

The location monument on which this notice is posted is situated within Section 14, Township 15 North, Range 13 West, Gila and Salt River Baseline and Meridian, Arizona, and this claim occupies the following quarter section(s), section(s), Township and Range:

1/4	Section	Township	Range	Meridian
SE	14	15 North	13 West	Gila and Salt River
NE	23	15 North	13 West	Gila and Salt River
---	---	15 North	13 West	Gila and Salt River
---	---	15 North	13 West	Gila and Salt River

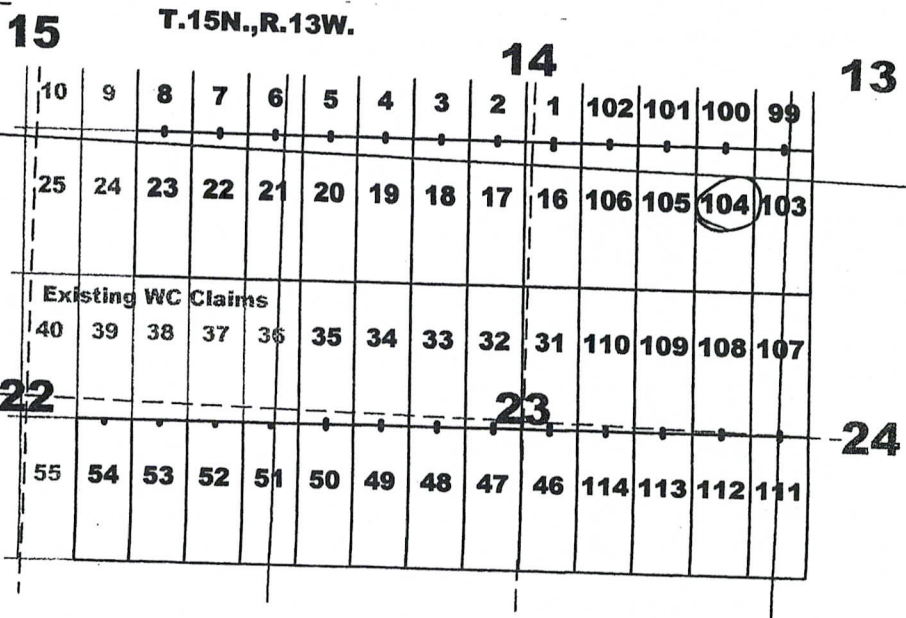
RECEIVED
 BLM AZ STATE OFFICE
 2019 FEB - 7 PM 3:09
 PHOENIX ARIZONA

The northwest corner of this claim is approximately 9645 feet east and 5325 feet south of the surveyed Northwest corner of Section 15, Township 15 North, Range 13 West, Gila and Salt River Baseline and Meridian.

DATED AND POSTED on the ground this 29th day of January, 2019.

By: Curt Barlow
Curtis Barlow, Agent

Scale 1" = 2000'
1:24000



AMC453433

The above map depicts the WC 104 lode mining claim, which is located in Section(s) 14, 23, Township 15 North, Range 13 West, Gila and Salt River Baseline and Meridian, Mohave County, Arizona. The claim corners, end centers, and location monuments are marked by 2 inch by 2 inch by 5 foot wooden posts with aluminum tags. The bearings and distances between claims are as depicted on the map and tied as noted above.

Recording requested by:
Four Point Construction, Inc.

When recorded return to:
Carlin Trend Mining Services
369 - 5th Street
Elko, NV 89801

LOCATION NOTICE FOR LODE MINING CLAIM

NOTICE IS HEREBY GIVEN that the WC 105 lode mining claim has been located by Four Point Construction, Inc., whose current mailing address is 6868 N 7th Avenue #204, Phoenix, Arizona, 85013. The general course of this claim is North - South, and it is situated in Mohave County, Arizona. This claim is 1500 feet in length and 600 feet in width. This claim runs from the location monument on which this location notice is posted approximately 10 feet in a northerly direction to the North end line and 1490 feet in a Southerly direction to the South end line. This claim is marked by six additional monuments, one at each corner and one at the center of each end line.

The location monument on which this notice is posted is situated within Section 14, Township 15 North, Range 13 West, Gila and Salt River Baseline and Meridian, Arizona, and this claim occupies the following quarter section(s), section(s), Township and Range:

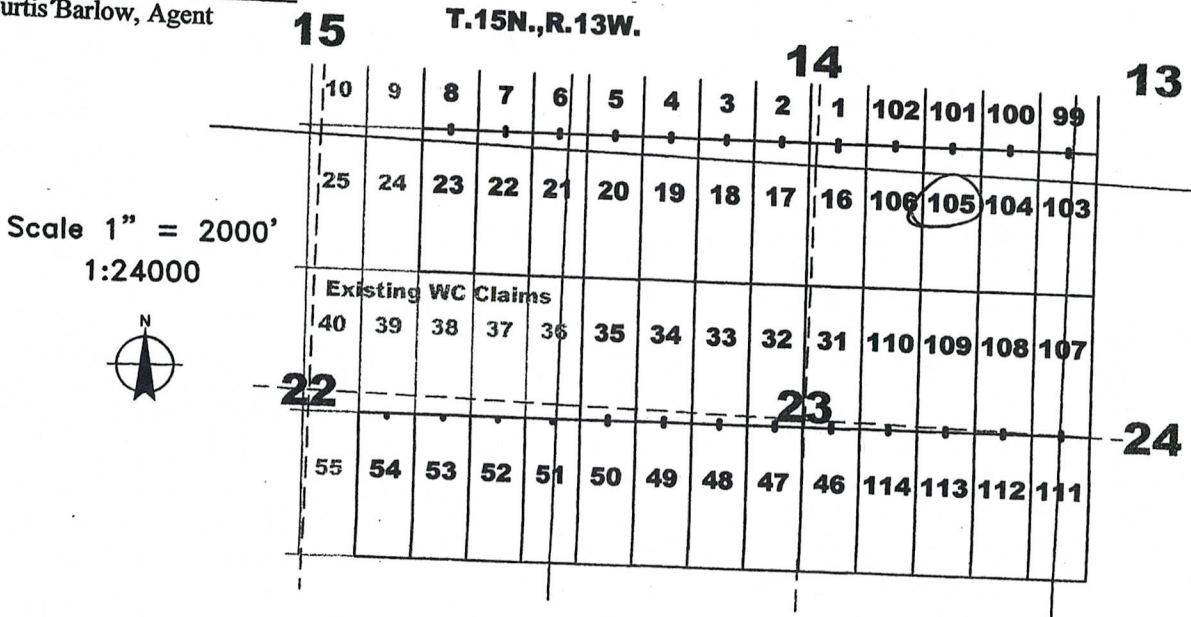
1/4	Section	Township	Range	Meridian
<u>3E</u>	<u>14</u>	15 North	13 West	Gila and Salt River
<u>NE</u>	<u>23</u>	15 North	13 West	Gila and Salt River
---	---	15 North	13 West	Gila and Salt River
---	---	15 North	13 West	Gila and Salt River

RECEIVED
 PHOENIX & GILSON
 2019 FEB - 7 P 3:09
 PHOENIX & GILSON
 PHOENIX & GILSON
 PHOENIX & GILSON

The northwest corner of this claim is approximately 9045 feet east and 5325 feet south of the surveyed Northwest corner of Section 15, Township 15 North, Range 13 West, Gila and Salt River Baseline and Meridian.

DATED AND POSTED on the ground this 29th day of January, 2019.

By: Curt Barlow
Curtis Barlow, Agent



AMC453434

The above map depicts the WC 105 lode mining claim, which is located in Section(s) 14, 23, Township 15 North, Range 13 West, Gila and Salt River Baseline and Meridian, Mohave County, Arizona. The claim corners, end centers, and location monuments are marked by 2 inch by 2 inch by 5 foot wooden posts with aluminum tags. The bearings and distances between claims are as depicted on the map and tied as noted above.

Recording requested by:
Four Point Construction, Inc.

When recorded return to:
Carlin Trend Mining Services
369 - 5th Street
Elko, NV 89801

LOCATION NOTICE FOR LODE MINING CLAIM

NOTICE IS HEREBY GIVEN that the WC 106 lode mining claim has been located by Four Point Construction, Inc., whose current mailing address is 6868 N 7th Avenue #204, Phoenix, Arizona, 85013. The general course of this claim is North - South, and it is situated in Mohave County, Arizona. This claim is 1500 feet in length and 600 feet in width. This claim runs from the location monument on which this location notice is posted approximately 10 feet in a northerly direction to the North end line and 1490 feet in a Southerly direction to the South end line. This claim is marked by six additional monuments, one at each corner and one at the center of each end line.

The location monument on which this notice is posted is situated within Section 14, Township 15 North, Range 13 West, Gila and Salt River Baseline and Meridian, Arizona, and this claim occupies the following quarter section(s), section(s), Township and Range:

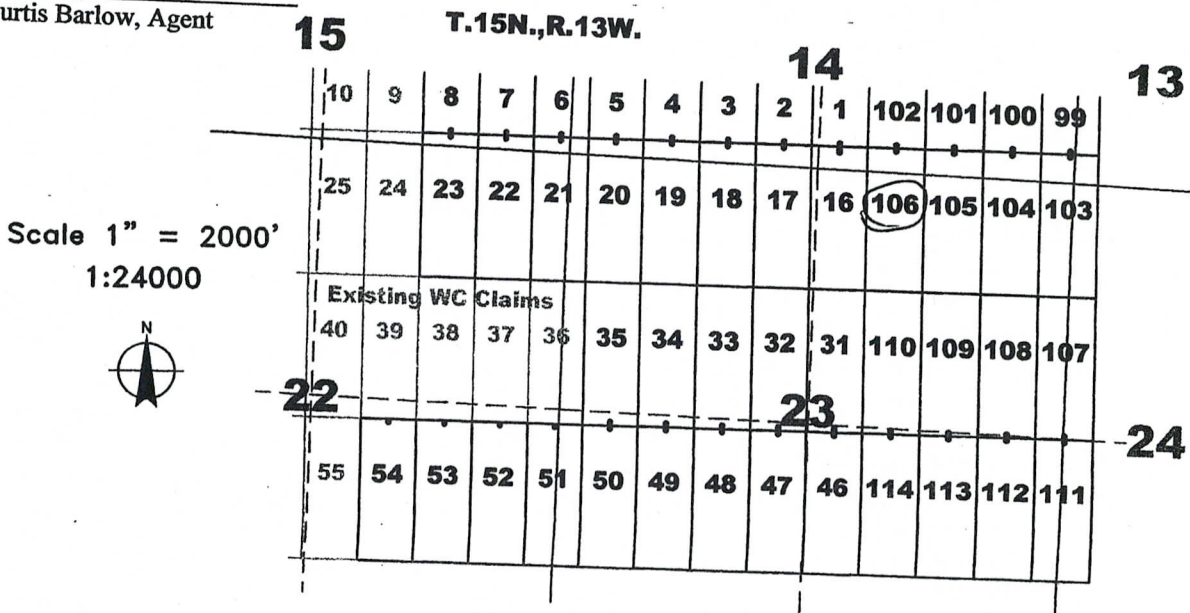
<u>1/4</u>	<u>Section</u>	<u>Township</u>	<u>Range</u>	<u>Meridian</u>
<u>SE</u>	<u>14</u>	15 North	13 West	Gila and Salt River
<u>NE</u>	<u>23</u>	15 North	13 West	Gila and Salt River
---	---	15 North	13 West	Gila and Salt River
---	---	15 North	13 West	Gila and Salt River

RECEIVED
 BLM STATE OFFICE
 PHOENIX, ARIZONA
 2019 FEB - 7 P 3:09

The northwest corner of this claim is approximately 8445 feet east and 5325 feet south of the surveyed Northwest corner of Section 15, Township 15 North, Range 13 West, Gila and Salt River Baseline and Meridian.

DATED AND POSTED on the ground this 29th day of January, 2019.

By: Curtis Barlow
Curtis Barlow, Agent



The above map depicts the WC 106 lode mining claim, which is located in Section(s) 14, 23, Township 15 North, Range 13 West, Gila and Salt River Baseline and Meridian, Mohave County, Arizona. The claim corners, end centers, and location monuments are marked by 2 inch by 2 inch by 5 foot wooden posts with aluminum tags. The bearings and distances between claims are as depicted on the map and tied as noted above.

Recording requested by:
Four Point Construction, Inc.

When recorded return to:
Carlin Trend Mining Services
369 - 5th Street
Elko, NV 89801

LOCATION NOTICE FOR LODE MINING CLAIM

NOTICE IS HEREBY GIVEN that the WC 107 lode mining claim has been located by Four Point Construction, Inc., whose current mailing address is 6868 N 7th Avenue #204, Phoenix, Arizona, 85013. The general course of this claim is North - South, and it is situated in Mohave County, Arizona. This claim is 1500 feet in length and 600 feet in width. This claim runs from the location monument on which this location notice is posted approximately 1490 feet in a northerly direction to the North end line and 10 feet in a Southerly direction to the South end line. This claim is marked by six additional monuments, one at each corner and one at the center of each end line.

The location monument on which this notice is posted is situated within Section 24, Township 15 North, Range 13 West, Gila and Salt River Baseline and Meridian, Arizona, and this claim occupies the following quarter section(s), section(s), Township and Range:

1/4	Section	Township	Range	Meridian
<u>NE</u>	<u>23</u>	15 North	13 West	Gila and Salt River
<u>SE</u>	<u>23</u>	15 North	13 West	Gila and Salt River
<u>NW</u>	<u>24</u>	15 North	13 West	Gila and Salt River
<u>SW</u>	<u>24</u>	15 North	13 West	Gila and Salt River

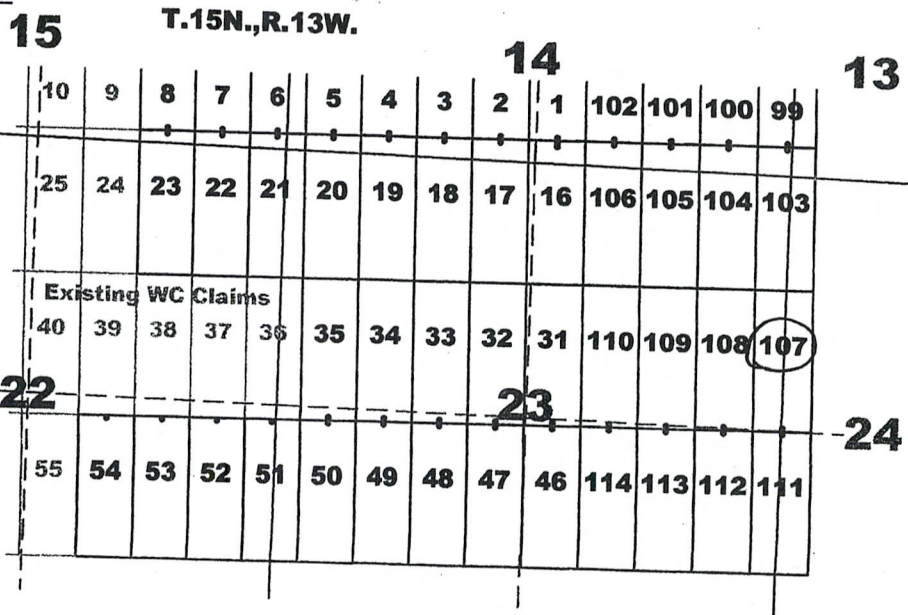
RECEIVED
 BLM AZ STATE OFFICE
 2019 FEB - 7 PM 3:09
 PHOENIX ARIZONA

The northwest corner of this claim is approximately 10245 feet east and 6825 feet south of the surveyed Northwest corner of Section 15, Township 15 North, Range 13 West, Gila and Salt River Baseline and Meridian.

DATED AND POSTED on the ground this 28th day of January, 2019.

By: Curtis Barlow
Curtis Barlow, Agent

Scale 1" = 2000'
1:24000



AMC453436

The above map depicts the WC 107 lode mining claim, which is located in Section(s) 23, 24, Township 15 North, Range 13 West, Gila and Salt River Baseline and Meridian, Mohave County, Arizona. The claim corners, end centers, and location monuments are marked by 2 inch by 2 inch by 5 foot wooden posts with aluminum tags. The bearings and distances between claims are as depicted on the map and tied as noted above.

Recording requested by:
Four Point Construction, Inc.

When recorded return to:
Carlin Trend Mining Services
369 - 5th Street
Elko, NV 89801

LOCATION NOTICE FOR LODE MINING CLAIM

NOTICE IS HEREBY GIVEN that the WC 108 lode mining claim has been located by Four Point Construction, Inc., whose current mailing address is 6868 N 7th Avenue #204, Phoenix, Arizona, 85013. The general course of this claim is North - South, and it is situated in Mohave County, Arizona. This claim is 1500 feet in length and 600 feet in width. This claim runs from the location monument on which this location notice is posted approximately 1490 feet in a northerly direction to the North end line and 10 feet in a Southerly direction to the South end line. This claim is marked by six additional monuments, one at each corner and one at the center of each end line.

The location monument on which this notice is posted is situated within Section 23, Township 15 North, Range 13 West, Gila and Salt River Baseline and Meridian, Arizona, and this claim occupies the following quarter section(s), section(s), Township and Range:

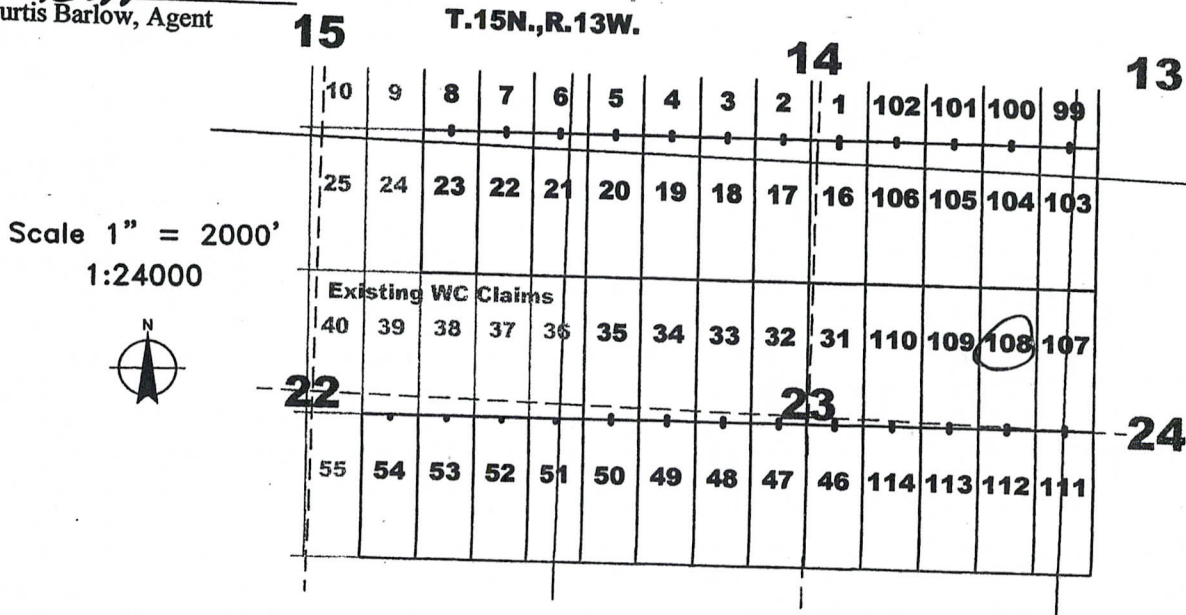
1/4	Section	Township	Range	Meridian
NE	23	15 North	13 West	Gila and Salt River
SE	23	15 North	13 West	Gila and Salt River
---	---	15 North	13 West	Gila and Salt River
---	---	15 North	13 West	Gila and Salt River

RECEIVED
 BLM AZ STATE OFFICE
 2019 FEB - 7 P 3:09
 PHOENIX, ARIZONA

The northwest corner of this claim is approximately 9645 feet east and 6875 feet south of the surveyed Northwest corner of Section 15, Township 15 North, Range 13 West, Gila and Salt River Baseline and Meridian.

DATED AND POSTED on the ground this 28th day of January, 2019.

By: Curtis Barlow
Curtis Barlow, Agent



AMC453437

The above map depicts the WC 108 lode mining claim, which is located in Section(s) 23, Township 15 North, Range 13 West, Gila and Salt River Baseline and Meridian, Mohave County, Arizona. The claim corners, end centers, and location monuments are marked by 2 inch by 2 inch by 5 foot wooden posts with aluminum tags. The bearings and distances between claims are as depicted on the map and tied as noted above.

Recording requested by:
Four Point Construction, Inc.

When recorded return to:
Carlin Trend Mining Services
369 - 5th Street
Elko, NV 89801

LOCATION NOTICE FOR LODE MINING CLAIM

NOTICE IS HEREBY GIVEN that the WC 109 lode mining claim has been located by Four Point Construction, Inc., whose current mailing address is 6868 N 7th Avenue #204, Phoenix, Arizona, 85013. The general course of this claim is North - South, and it is situated in Mohave County, Arizona. This claim is 1500 feet in length and 600 feet in width. This claim runs from the location monument on which this location notice is posted approximately 1490 feet in a northerly direction to the North end line and 10 feet in a Southerly direction to the South end line. This claim is marked by six additional monuments, one at each corner and one at the center of each end line.

The location monument on which this notice is posted is situated within Section 23, Township 15 North, Range 13 West, Gila and Salt River Baseline and Meridian, Arizona, and this claim occupies the following quarter section(s), section(s), Township and Range:

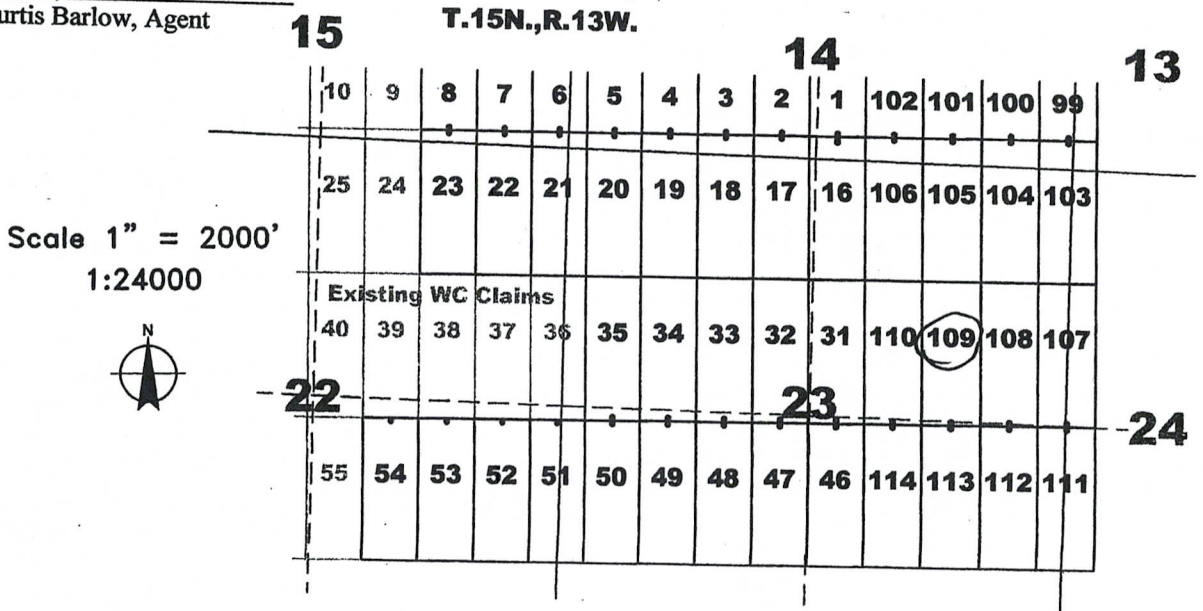
<u>1/4</u>	<u>Section</u>	<u>Township</u>	<u>Range</u>	<u>Meridian</u>
<u>NE</u>	<u>23</u>	15 North	13 West	Gila and Salt River
<u>SE</u>	<u>23</u>	15 North	13 West	Gila and Salt River
---	---	15 North	13 West	Gila and Salt River
---	---	15 North	13 West	Gila and Salt River

RECEIVED
 BLM AZ STATE OFFICE
 2019 FEB - 1 P 09
 PHOENIX ARIZONA

The northwest corner of this claim is approximately 9045 feet east and 6825 feet south of the surveyed Northwest corner of Section 15, Township 15 North, Range 13 West, Gila and Salt River Baseline and Meridian.

DATED AND POSTED on the ground this 28th day of January, 2019.

By: Curt Barlow
Curtis Barlow, Agent



The above map depicts the WC 109 lode mining claim, which is located in Section(s) 23, Township 15 North, Range 13 West, Gila and Salt River Baseline and Meridian, Mohave County, Arizona. The claim corners, end centers, and location monuments are marked by 2 inch by 2 inch by 5 foot wooden posts with aluminum tags. The bearings and distances between claims are as depicted on the map and tied as noted above.

Recording requested by:
Four Point Construction, Inc.

When recorded return to:
Carlin Trend Mining Services
369 - 5th Street
Elko, NV 89801

LOCATION NOTICE FOR LODE MINING CLAIM

NOTICE IS HEREBY GIVEN that the WC 111 lode mining claim has been located by Four Point Construction, Inc., whose current mailing address is 6868 N 7th Avenue #204, Phoenix, Arizona, 85013. The general course of this claim is North - South, and it is situated in Mohave County, Arizona. This claim is 1500 feet in length and 600 feet in width. This claim runs from the location monument on which this location notice is posted approximately 10 feet in a northerly direction to the North end line and 1490 feet in a Southerly direction to the South end line. This claim is marked by six additional monuments, one at each corner and one at the center of each end line.

The location monument on which this notice is posted is situated within Section 24, Township 15 North, Range 13 West, Gila and Salt River Baseline and Meridian, Arizona, and this claim occupies the following quarter section(s), section(s), Township and Range:

1/4	Section	Township	Range	Meridian
<u>SE</u>	<u>23</u>	15 North	13 West	Gila and Salt River
<u>SW</u>	<u>24</u>	15 North	13 West	Gila and Salt River
---	---	15 North	13 West	Gila and Salt River
---	---	15 North	13 West	Gila and Salt River

The northwest corner of this claim is approximately 10245 feet east and 8325 feet south of the surveyed Northwest corner of Section 15, Township 15 North, Range 13 West, Gila and Salt River Baseline and Meridian.

DATED AND POSTED on the ground this 28th day of January, 2019.

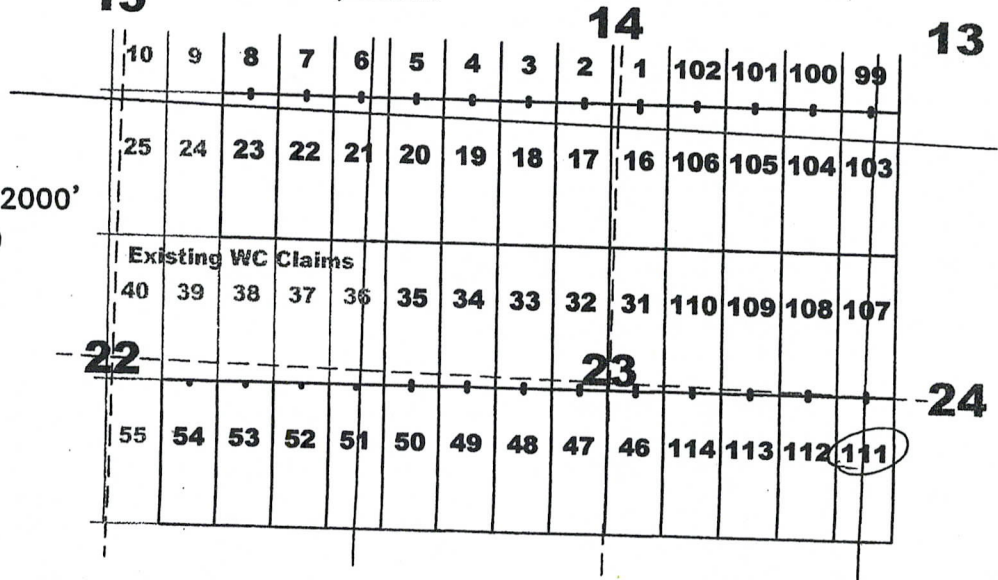
By: Curtis Barlow
Curtis Barlow, Agent

RECEIVED
BLM AZ STATE OFFICE
2019 FEB 7 P 3:10
PHOENIX ARIZONA

Scale 1" = 2000'
1:24000



15 T.15N.,R.13W.



The above map depicts the WC 111 lode mining claim, which is located in Section(s) 23, 24, Township 15 North, Range 13 West, Gila and Salt River Baseline and Meridian, Mohave County, Arizona. The claim corners, end centers, and location monuments are marked by 2 inch by 2 inch by 5 foot wooden posts with aluminum tags. The bearings and distances between claims are as depicted on the map and tied as noted above.

Recording requested by:
Four Point Construction, Inc.

When recorded return to:
Carlin Trend Mining Services
369 - 5th Street
Elko, NV 89801

LOCATION NOTICE FOR LODE MINING CLAIM

NOTICE IS HEREBY GIVEN that the WC 112 lode mining claim has been located by Four Point Construction, Inc., whose current mailing address is 6868 N 7th Avenue #204, Phoenix, Arizona, 85013. The general course of this claim is North - South, and it is situated in Mohave County, Arizona. This claim is 1500 feet in length and 600 feet in width. This claim runs from the location monument on which this location notice is posted approximately 10 feet in a northerly direction to the North end line and 1490 feet in a Southerly direction to the South end line. This claim is marked by six additional monuments, one at each corner and one at the center of each end line.

The location monument on which this notice is posted is situated within Section 23, Township 15 North, Range 13 West, Gila and Salt River Baseline and Meridian, Arizona, and this claim occupies the following quarter section(s), section(s), Township and Range:

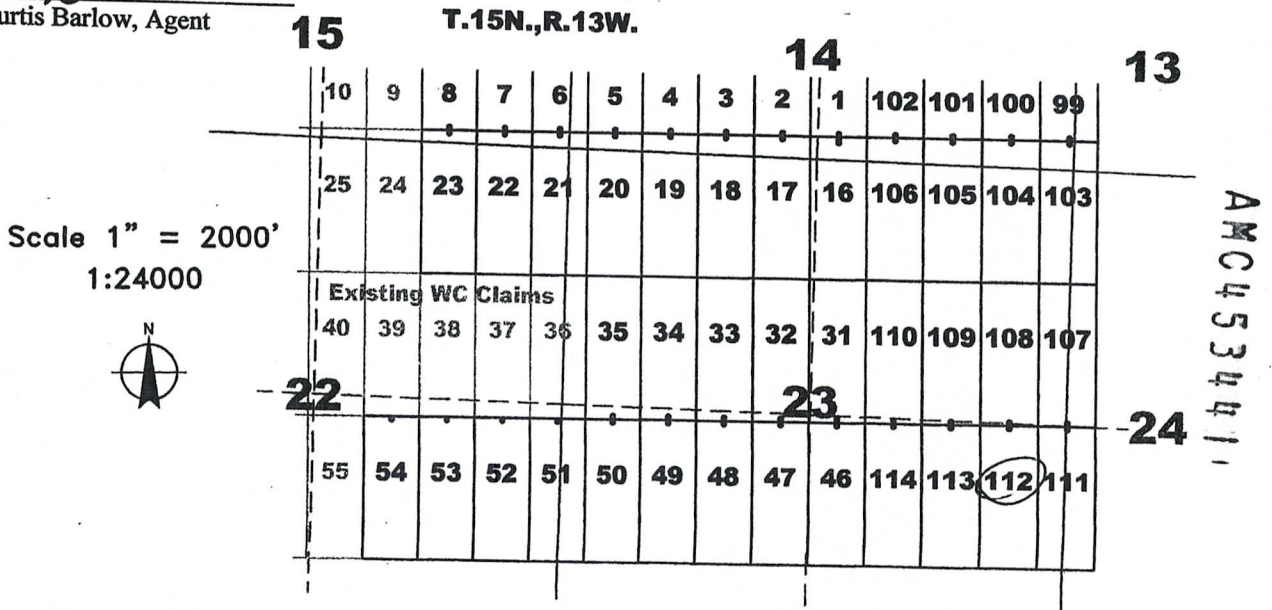
1/4	Section	Township	Range	Meridian
<u>SE</u>	<u>23</u>	15 North	13 West	Gila and Salt River
---	---	15 North	13 West	Gila and Salt River
---	---	15 North	13 West	Gila and Salt River
---	---	15 North	13 West	Gila and Salt River

RECEIVED
 BLM AZ STATE OFFICE
 2019 FEB - 7 P 3:10
 PHOENIX, ARIZONA

The northwest corner of this claim is approximately 9645 feet east and 8325 feet south of the surveyed Northwest corner of Section 15, Township 15 North, Range 13 West, Gila and Salt River Baseline and Meridian.

DATED AND POSTED on the ground this 28th day of January, 2019.

By: Curt Barlow
Curtis Barlow, Agent



The above map depicts the WC 112 lode mining claim, which is located in Section(s) 23, Township 15 North, Range 13 West, Gila and Salt River Baseline and Meridian, Mohave County, Arizona. The claim corners, end centers, and location monuments are marked by 2 inch by 2 inch by 5 foot wooden posts with aluminum tags. The bearings and distances between claims are as depicted on the map and tied as noted above.

Recording requested by:
Four Point Construction, Inc.

When recorded return to:
Carlin Trend Mining Services
369 - 5th Street
Elko, NV 89801

LOCATION NOTICE FOR LODE MINING CLAIM

NOTICE IS HEREBY GIVEN that the WC 113 lode mining claim has been located by Four Point Construction, Inc., whose current mailing address is 6868 N 7th Avenue #204, Phoenix, Arizona, 85013. The general course of this claim is North - South, and it is situated in Mohave County, Arizona. This claim is 1500 feet in length and 600 feet in width. This claim runs from the location monument on which this location notice is posted approximately 10 feet in a northerly direction to the North end line and 1490 feet in a Southerly direction to the South end line. This claim is marked by six additional monuments, one at each corner and one at the center of each end line.

The location monument on which this notice is posted is situated within Section 23, Township 15 North, Range 13 West, Gila and Salt River Baseline and Meridian, Arizona, and this claim occupies the following quarter section(s), section(s), Township and Range:

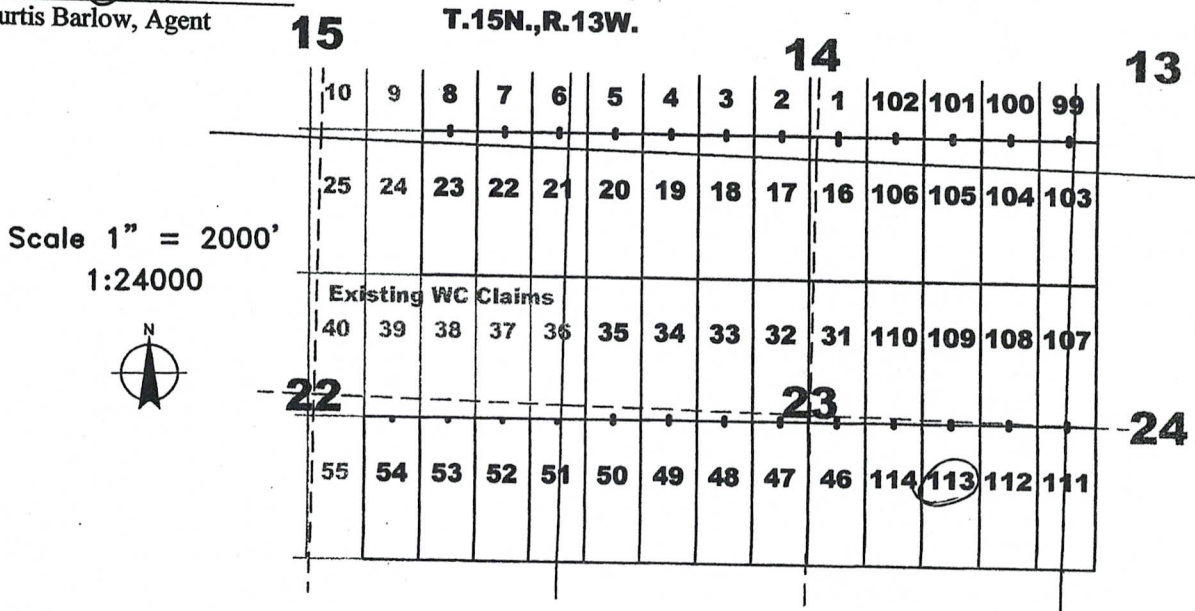
<u>1/4</u>	<u>Section</u>	<u>Township</u>	<u>Range</u>	<u>Meridian</u>
<u>SE</u>	<u>23</u>	15 North	13 West	Gila and Salt River
---	---	15 North	13 West	Gila and Salt River
---	---	15 North	13 West	Gila and Salt River
---	---	15 North	13 West	Gila and Salt River

RECEIVED
 BLM AZ STATE OFFICE
 2019 FEB -7 P 11 10
 PHOENIX ARIZONA

The northwest corner of this claim is approximately 9045 feet east and 8325 feet south of the surveyed Northwest corner of Section 15, Township 15 North, Range 13 West, Gila and Salt River Baseline and Meridian.

DATED AND POSTED on the ground this 28th day of January, 2019.

By: Curt Barlow
Curtis Barlow, Agent



AMC453442

The above map depicts the WC 113 lode mining claim, which is located in Section(s) 23, Township 15 North, Range 13 West, Gila and Salt River Baseline and Meridian, Mohave County, Arizona. The claim corners, end centers, and location monuments are marked by 2 inch by 2 inch by 5 foot wooden posts with aluminum tags. The bearings and distances between claims are as depicted on the map and tied as noted above.

Recording requested by:
Four Point Construction, Inc.

When recorded return to:
Carlin Trend Mining Services
369 - 5th Street
Elko, NV 89801

LOCATION NOTICE FOR LODE MINING CLAIM

NOTICE IS HEREBY GIVEN that the WC 114 lode mining claim has been located by Four Point Construction, Inc., whose current mailing address is 6868 N 7th Avenue #204, Phoenix, Arizona, 85013. The general course of this claim is North - South, and it is situated in Mohave County, Arizona. This claim is 1500 feet in length and 600 feet in width. This claim runs from the location monument on which this location notice is posted approximately 10 feet in a northerly direction to the North end line and 1490 feet in a Southerly direction to the South end line. This claim is marked by six additional monuments, one at each corner and one at the center of each end line.

The location monument on which this notice is posted is situated within Section 23, Township 15 North, Range 13 West, Gila and Salt River Baseline and Meridian, Arizona, and this claim occupies the following quarter section(s), section(s), Township and Range:

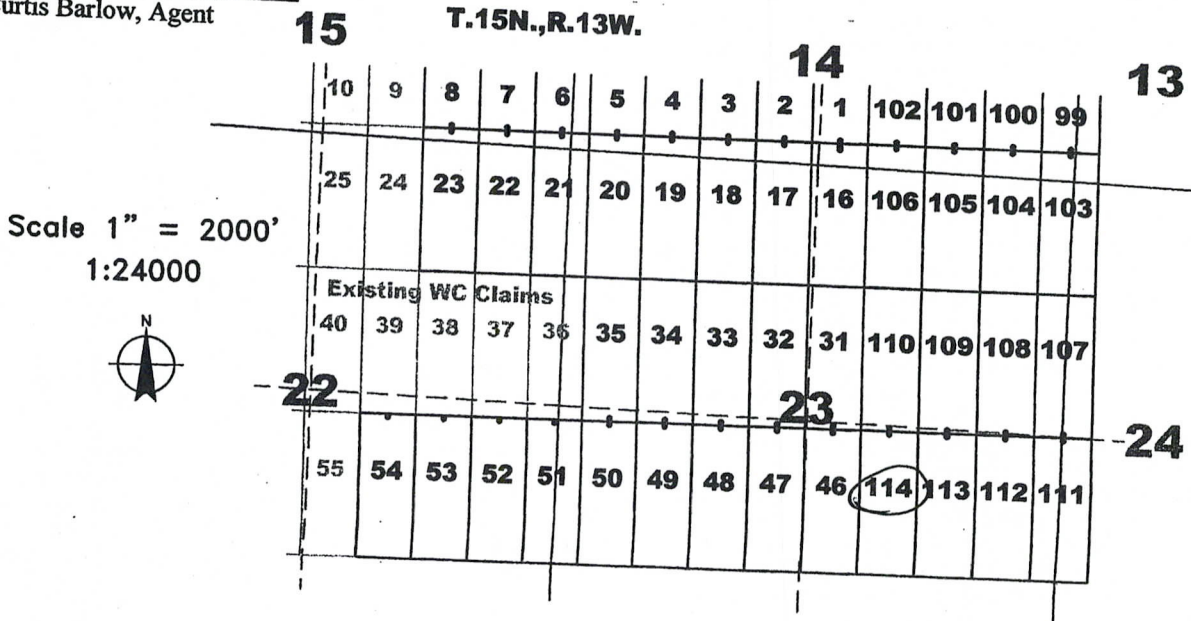
1/4	Section	Township	Range	Meridian
<u>3E</u>	<u>23</u>	15 North	13 West	Gila and Salt River
---	---	15 North	13 West	Gila and Salt River
---	---	15 North	13 West	Gila and Salt River
---	---	15 North	13 West	Gila and Salt River

RECEIVED
 BLM AZ STATE OFFICE
 2019 FEB - 7 P: 10
 PHOENIX, ARIZONA

The northwest corner of this claim is approximately 8445 feet east and 8325 feet south of the surveyed Northwest corner of Section 15, Township 15 North, Range 13 West, Gila and Salt River Baseline and Meridian.

DATED AND POSTED on the ground this 28th day of January, 2019.

By: Curt Barlow
Curtis Barlow, Agent



AMC453443

The above map depicts the WC 114 lode mining claim, which is located in Section(s) 23, Township 15 North, Range 13 West, Gila and Salt River Baseline and Meridian, Mohave County, Arizona. The claim corners, end centers, and location monuments are marked by 2 inch by 2 inch by 5 foot wooden posts with aluminum tags. The bearings and distances between claims are as depicted on the map and tied as noted above.



LR2000 Internal

CR Geographic Report with Land

[Download User Guide \(pdf\)](#)

Purpose: This report produces a geographic listing of case information based on retrieval by Meridian/Township/Range. This report format will display the case type, case disposition, meridian, township, range, section, survey type, survey number, surface management agency, pending actions, serial number, and total case acres.

To refresh the query, do a **Ctrl-R**. It resets the page and clears any criteria fields that may have entries.



No Results

The specified criteria didn't result in any data. This is often caused by applying filters and/or selection steps that are too restrictive or that contain incorrect values. Please check your analysis filters and selection steps, and try again. The filters or selection steps currently being applied are shown below.

Filters

Disposition is equal to **AUTHORIZED, CANCELLED, EXPIRED, PENDING, REJECTED, RELINQUISHED, WITHDRAWN**

and Meridian Township Range Section is equal to **14 0150N 0130W 013, 014, 015, 016, 022, 023, 024**

and Admin State is equal to **AZ**

PRESS FIRMLY TO SEAL

PRESS FIRMLY TO SEAL

PRIORITY MAIL
POSTAGE REQUIRED

PRIORITY[®] ★ MAIL ★

-  DATE OF DELIVERY SPECIFIED*
-  USPS TRACKING[™] INCLUDED*
-  INSURANCE INCLUDED*
-  PICKUP AVAILABLE
* Domestic only

WHEN USED INTERNATIONALLY,
A CUSTOMS DECLARATION
LABEL MAY BE REQUIRED.

FROM:

FROM:
CARLIN TREND MINING SERVICES
369 5TH STREET
ELKO NV 89801

\$6.95
0 LBS 1 OZ
FROM 89801
FR Env
ComBasPrice
062S0009945483
02/04/2019




P PRIORITY MAIL 2-DAY[™]
US POSTAGE & FEES PAID 0004

C041

Bureau of Land Management
Arizona State Office
1 North Central Avenue, Ste 800
Phoenix AZ 85004-4427



USPS TRACKING #



9405 5118 9956 0086 9740 35

RECEIVED
BLM AZ STATE OFFICE
2019 FEB - 7 P 3: 04
PHOENIX, ARIZONA



This envelope is made from post-consumer waste. Please recycle - again.



PS00001000014

EP14F July 2013
OD: 12.5 x 9.5

VISIT US AT USPS.COM[®]
ORDER FREE SUPPLIES ONLINE



This packaging is the property of the U.S. Postal Service[®] and is provided solely for use in sending Priority Mail[®] shipments. Misuse may be a violation of federal law. This packaging is not for resale. EP14F © U.S. Postal Service; July 2013; All rights reserved.

PRIORITY[®]

★ MAIL ★



FLAT RATE ENVELOPE

ONE RATE ★ ANY WEIGHT*



PS00001000014

EP14F July 2013
OD: 12.5 x 9.5



* Domestic only. * For International shipments, the maximum weight is 4 lbs.